

District I
PO Box 1980, Hobbs, NM 88241-1980

District II
811 South First, Artesia, NM 88210

District III
1000 Rio Brazos Rd., Aztec, NM 87410

District IV
2040 South Pacheco, Santa Fe, NM 87505

State of New Mexico
Energy, Minerals & Natural Resources Department

OIL CONSERVATION DIVISION
2040 South Pacheco
Santa Fe, NM 87505

Form C-104

Revised October 18, 1994

Instructions on back

Submit to Appropriate District Office

5 Copies

☐ AMENDED REPORT

I. REQUEST FOR ALLOWABLE AND AUTHORIZATION TO TRANSPORT

¹ Operator name and Address GAS WELL SERVICES, INC. 26 E COMPRESS RD ARTESIA, NM 88210		² OGRID Number 163645
		³ Reason for Filing Code CH EFFECTIVE 1/1/2000
⁴ API Number 30 - 0 25-27153	⁵ Pool Name BOOTLEG RIDGE MORROW, EAST	⁶ Pool Code 72660
⁷ Property Code 25438	⁸ Property Name FEDERAL 15 A COM	⁹ Well Number 1

II. ¹⁰ Surface Location

UI or lot no. J	Section 15	Township 22S	Range 33E	Lot Idn	Feet from the 1980	North/South Line SOUTH	Feet from the 1980	East/West line EAST	County LEA
--------------------	---------------	-----------------	--------------	---------	-----------------------	---------------------------	-----------------------	------------------------	---------------

¹¹ Bottom Hole Location

UI or lot no.	Section	Township	Range	Lot Idn	Feet from the	North/South Line	Feet from the	East/West line	County
¹² Lse Code F	¹³ Producing Method Code F	¹⁴ Gas Connection Date	¹⁵ C-129 Permit Number	¹⁶ C-129 Effective Date	¹⁷ C-129 Expiration Date				

III. Oil and Gas Transporters

¹⁸ Transporter OGRID	¹⁹ Transporter Name and Address	²⁰ POD	²¹ O/G	²² POD ULSTR Location and Description
15694	NAVAJO REFINING CO P.O. BOX 159 ARTESIA, NM 88210	0491910	O	J-15-22-33
13382	ELANO, INC LG&E Nat. Pipeline Co HOBBS, NM 88240	0491930	G	SAME

IV. Produced Water

²³ POD	²⁴ POD ULSTR Location and Description
-------------------	--

V. Well Completion Data

²⁵ Spud Date	²⁶ Ready Date	²⁷ TD	²⁸ PBTD	²⁹ Perforations	³⁰ DHC, DC, MC
³¹ Hole Size	³² Casing & Tubing Size	³³ Depth Set	³⁴ Sacks Cement		

VI. Well Test Data

³⁵ Date New Oil	³⁶ Gas Delivery Date	³⁷ Test Date	³⁸ Test Length	³⁹ Tbg. Pressure	⁴⁰ Csg. Pressure
⁴¹ Choke Size	⁴² Oil	⁴³ Water	⁴⁴ Gas	⁴⁵ AOF	⁴⁶ Test Method

⁴⁷ I hereby certify that the rules of the Oil Conservation Division have been complied with and that the information given above is true and complete to the best of my knowledge and belief.

Signature:

Printed name:

Title:

Date: 02/17/00

Phone:

748-2854

OIL CONSERVATION DIVISION

Approved by:

Title:

Approval Date:

⁴⁸ If this is a change of operator fill in the OGRID number and name of the previous operator

MARBOB ENERGY CORPORATION P.O. BOX 227, ARTESIA, NM 88210 505-748-3303 OGRID # 14049

Previous Operator Signature

Printed Name

Title

Date

ROBIN COCKRUM

PRODUCTION ANALYST

02/17/00

District I
PO Box 1980, Hobbs, NM 88241-1980
District II
PO Drawer DD, Artesia, NM 88211-0719
District III
1000 Rio Brazos Rd., Aztec, NM 87410
District IV
PO Box 2088, Santa Fe, NM 87504-2088

State of New Mexico
Energy, Minerals & Natural Resources Department

OIL CONSERVATION DIVISION
PO Box 2088
Santa Fe, NM 87504-2088

Form C-104
Revised February 10, 1994
Instructions on back
Submit to Appropriate District Office
5 Copies

☐ AMENDED REPORT

I. REQUEST FOR ALLOWABLE AND AUTHORIZATION TO TRANSPORT

Operator name and Address MARBOB ENERGY CORPORATION P.O. BOX 227 ARTESIA, NM 88210		OGRID Number 014049
		Reason for Filing Code CH EFFECTIVE 1/1/96
API Number 30 - 025-27153	Pool Name BOOTLEG RIDGE MORROW, EAST	Pool Code 72660
Property Code 18761	Property Name FEDERAL 15 A COM	Well Number 1

II. Surface Location

UL or lot no.	Section	Township	Range	Lot Idn	Feet from the	North/South Line	Feet from the	East/West line	County
J	15	22S	33E		1980	SOUTH	1980	EAST	LEA

Bottom Hole Location

UL or lot no.	Section	Township	Range	Lot Idn	Feet from the	North/South line	Feet from the	East/West line	County
Lee Code F	Producing Method Code F	Gas Connection Date	C-129 Permit Number	C-129 Effective Date	C-129 Expiration Date				

III. Oil and Gas Transporters

Transporter OGRID	Transporter Name and Address	POD	O/G	POD ULSTR Location and Description
15694	NAVAJO REFINING CO P./O. BOX 159 ARTESIA, NM 88210	0491910	O	J-15-22-33
13382	LLANO, INC HOBBS, NM 88240	0491930	G	J-15-22-33

IV. Produced Water

POD	POD ULSTR Location and Description


V. Well Completion Data

Spud Date	Ready Date	TD	PBTD	Perforations
Hole Size	Casing & Tubing Size	Depth Set	Sacks Cement	

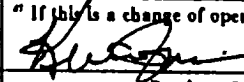
VI. Well Test Data


Date New Oil	Gas Delivery Date	Test Date	Test Length	Tbg. Pressure	Csg. Pressure
Choke Size	Oil	Water	Gas	AOF	Test Method

I hereby certify that the rules of the Oil Conservation Division have been complied with and that the information given above is true and complete to the best of my knowledge and belief.

Signature: 
Printed name: RHONDA NELSON
Title: PRODUCTION CLERK
Date: 2/5/96 Phone: 748-3303

OIL CONSERVATION DIVISION
Approved by: ORIGINAL SIGNED BY JERRY SEXTON
DISTRICT I SUPERVISOR
Title:
Approval Date: MAR 29 1996

If this is a change of operator fill in the OGRID number and name of the previous operator ASHER ENTERPRISES, LTD CO OGRID#149538
Previous Operator Signature:  KEVIN JONES PARTNER 2/5/96
Printed Name Title Date



District I
PO Box 1980, Hobbs, NM 88241-1980
District II
PO Drawer DD, Artesia, NM 88211-0719
District III
1000 Rio Bravo Rd., Aztec, NM 87410
District IV
PO Box 2088, Santa Fe, NM 87504-2088

State of New Mexico
Energy, Minerals & Natural Resources Department

OIL CONSERVATION DIVISION
PO Box 2088
Santa Fe, NM 87504-2088

Form C-104
Revised February 10, 1994
Instructions on back
Submit to Appropriate District Office
5 Copies

☐ AMENDED REPORT

I. REQUEST FOR ALLOWABLE AND AUTHORIZATION TO TRANSPORT

Operator name and Address Asher Enterprises LTD, Co. P.O. Box 423 Artesia NM 88210		OGRID Number 149538
Reason for Filing Code Ch 9-1-95		
API Number 30-025-27153	Pool Name Bottleg Ridge Morrow East	Pool Code 72660
Property Code 001589	Property Name Fed 15 "A"	Well Number 1

II. Surface Location

UL or lot no.	Section	Township	Range	Lot Ida	Feet from the	North/South Line	Feet from the	East/West Line	County
J	15	22	33		1980	S	1980	E	Lea

Bottom Hole Location

UL or lot no.	Section	Township	Range	Lot Ida	Feet from the	North/South Line	Feet from the	East/West Line	County
Lee Code F	Producing Method Code F	Gas Connection Date	C-129 Permit Number	C-129 Effective Date	C-129 Expiration Date				

III. Oil and Gas Transporters

Transporter OGRID	Transporter Name and Address	POD	O/G	POD ULSTR Location and Description
13382	LLAN- INC	049190 049199	G	J-15-22-33

V. Produced Water

POD	POD ULSTR Location and Description


VI. Well Completion Data

Spud Date	Ready Date	TD	FBTD	Perforations
Hole Size	Casing & Tubing Size	Depth Set	Sacks Cement	


VI. Well Test Data

Date New Oil	Gas Delivery Date	Test Date	Test Length	Tbg. Pressure	Csg. Pressure
Choke Size	Oil	Water	Gas	AOF	Test Method

I hereby certify that the rules of the Oil Conservation Division have been complied with and that the information given above is true and complete to the best of my knowledge and belief.

Signature: 
Printed name: Kevin Jones
Title: Partner
Date: 8-1-96
Phone: 505-748-1424

OIL CONSERVATION DIVISION

Approved by: 
Title:
Approval Date: 8-1-96

Change of operator fill in the OGRID number and name of the previous operator