

U. S. GEOLOGICAL SURVEY
P. O. BOX 1000
HOBBS, NEW MEXICO 88240

Form 9-331
Dec. 1973

Form Approved.
Budget Bureau No. 42-R1424

UNITED STATES
DEPARTMENT OF THE INTERIOR
GEOLOGICAL SURVEY

SUNDRY NOTICES AND REPORTS ON WELLS

(Do not use this form for proposals to drill or to deepen or plug back to a different reservoir. Use Form 9-331-C for such proposals.)

1. oil ☐ gas ☒ other ☐
2. NAME OF OPERATOR
Amoco Production Company
3. ADDRESS OF OPERATOR
P. O. Box 68, Hobbs, New Mexico 88240
4. LOCATION OF WELL (REPORT LOCATION CLEARLY. See space 17 below.)
AT SURFACE: 1980' FNL x 2090' FWL
AT TOP PROD. INTERVAL: Sec. 19 (Unit F, SE/4 NW/4)
AT TOTAL DEPTH:
16. CHECK APPROPRIATE BOX TO INDICATE NATURE OF NOTICE, REPORT, OR OTHER DATA

REQUEST FOR APPROVAL TO:

TEST WATER SHUT-OFF ☐
FRACTURE TREAT ☐
SHOOT OR ACIDIZE ☐
REPAIR WELL ☐
PULL OR ALTER CASING ☐
MULTIPLE COMPLETE ☐
CHANGE ZONES ☐
ABANDON* ☐
(other) Correct reported elevation

SUBSEQUENT REPORT OF:

☐
☐
☐
☐
☐
☐
☐
☐
☐
☐

RECEIVED
MAR 18 1982

OIL & GAS
U.S. GEOLOGICAL SURVEY
ROSWELL, NEW MEXICO

5. LEASE
NM-17441
6. IF INDIAN, ALLOTTEE OR TRIBE NAME
7. UNIT AGREEMENT NAME
8. FARM OR LEASE NAME
El Alto Grande
9. WELL NO.
1-Y
10. FIELD OR WILDCAT NAME
Wildcat Devonian
11. SEC., T., R., M., OR BLK. AND SURVEY OR AREA
19-22-34
12. COUNTY OR PARISH
Lea
13. STATE
NM
14. API NO.
15. ELEVATIONS (SHOW DF, KDB, AND WD)
3461.8

(NOTE: Report results of multiple completion or zone change on Form 9-330.)

17. DESCRIBE PROPOSED OR COMPLETED OPERATIONS (Clearly state all pertinent details, and give pertinent dates, including estimated date of starting any proposed work. If well is directionally drilled, give subsurface locations and measured and true vertical depths for all markers and zones pertinent to this work.)*

Upon resurveying the subject well the ground level elevation was found to be 3461.8' instead of the previously reported 3561.3'. Attached is the new acreage dedication plat with the correct elevation.

ACCEPTED FOR RECORD

APR 27 1982

U.S. GEOLOGICAL SURVEY
ROSWELL, NEW MEXICO

Subsurface Safety Valve: Manu. and Type

18. I hereby certify that the foregoing is true and correct

SIGNED Mark Randolph TITLE Ast. Adm. Analyst DATE 3-15-82

(This space for Federal or State office use)

APPROVED BY _____ TITLE _____ DATE _____
CONDITIONS OF APPROVAL, IF ANY:

RECEIVED

APR 30 1982

U.S. AIR FORCE

MEXICO OIL CONSERVATION COMMISSION
WELL LOCATION AND ACREAGE DEDICATION PLAT

Form O-102
Supersedes L-128
Effective 1-1-65

All distances must be from the outer boundaries of the Section




Amoco Production Co.				Lease El Alto Grande Unit		Well No. 1
Section F	Section 19	Township 22 South	Range 34 East	County Lea		
Actual Postage Location of Well:						
1980	feet from the	NORTH	line and	2090	feet from the	WEST
Ground Level Elev. 3561.3	Producing Formation Devonian		Pool	Wildcat Devonian		Dedicated Acreage: 320

1. Outline the acreage dedicated to the subject well by colored pencil or hatchure marks on the plat below.
2. If more than one lease is dedicated to the well, outline each and identify the ownership thereof (both as to working interest and royalty).
3. If more than one lease of different ownership is dedicated to the well, have the interests of all owners been consolidated by communitization, unitization, force-pooling, etc?

☒ Yes ☐ No If answer is "yes," type of consolidation Unitization

If answer is "no," list the owners and tract descriptions which have actually been consolidated. (Use reverse side of this form if necessary.)

No allowable will be assigned to the well until all interests have been consolidated (by communitization, unitization, forced-pooling, or otherwise) or until a non-standard unit, eliminating such interests, has been approved by the Commission.

Amoco NM-17441	NOTE: A survey was made on 3-12-82 to check the elevation of the USGS elevation that was used as a bench mark and to check the elevation of the location after it was levelled and the rig drilling. The survey proved the USGS information to be in error and the correct elevations are: Pad by well bore 3461.8 Derrick floor 3487.9 Rotary drive bushing 3489.1 See attached letter. Gulf NM-14334	CERTIFICATION I hereby certify that the information contained herein is true and complete to the best of my knowledge and belief.  Name <u>John W. West</u> Position <u>Professional Engineer & Land Surveyor</u> Company Date
Working Interest Amoco 68.8917 Gulf 31.1083 100.0000		ACCEPTED FOR RECORD  APR 4 1982 U.S. GEOLOGICAL SURVEY ROSWELL, NEW MEXICO
Royalty to U.S. Gov.		Date Surveyed 8-3-81 Registered Professional Engineer and/or Land Surveyor  Certificate No. JOHN W. WEST 676 PATRICK A. ROMERO 6663 Ronald J. Eldson 3239

0 220 660 190 1320 1680 1980 2310 2640 2000 1600 1000 600

RECEIVED

APR 14 1982

U.S. DEPARTMENT OF JUSTICE