

30-025-27633

NO. OF COPIES RECEIVED	
DISTRIBUTION	
SANTA FE	
FILE	
U.S.G.S.	
LAND OFFICE	
OPERATOR	

NEW MEXICO OIL CONSERVATION COMMISSION

Form C-101
Revised 1-1-65

5A. Indicate Type of Lease	
STATE <input type="checkbox"/>	FEE <input checked="" type="checkbox"/>
5. State Oil & Gas Lease No.	

APPLICATION FOR PERMIT TO DRILL, DEEPEN, OR PLUG BACK

1a. Type of Work				7. Unit Agreement Name	
b. Type of Well DRILL <input checked="" type="checkbox"/> DEEPEN <input type="checkbox"/> PLUG BACK <input type="checkbox"/>				8. Farm or Lease Name	
OIL WELL <input checked="" type="checkbox"/> GAS WELL <input type="checkbox"/> OTHER <input type="checkbox"/> SINGLE ZONE <input checked="" type="checkbox"/> MULTIPLE ZONE <input type="checkbox"/>				J. Wright	
2. Name of Operator				9. Well No.	
MGF Oil Corporation				1	
3. Address of Operator				10. Field and Pool, or Wildcat	
P.O. Box 360, Midland, Texas 79702-0360				Wildcat	
4. Location of Well				12. County	
UNIT LETTER <u>D</u> LOCATED <u>660</u> FEET FROM THE <u>North</u> LINE				Lea	
AND <u>660</u> FEET FROM THE <u>West</u> LINE OF SEC. <u>5</u> TWP. <u>20-S</u> RGE. <u>39-E</u> NMPM					
19. Proposed Depth		19A. Formation		20. Rotary or C.T.	
7800		Abo		Rotary	
21. Elevations (Show whether DF, RT, etc.)		21A. Kind & Status Plug. Bond		22. Approx. Date Work will start	
3588.4' GR		Blanket on File		Nov. 16, 1981	
21B. Drilling Contractor					
Kenai					

PROPOSED CASING AND CEMENT PROGRAM

SIZE OF HOLE	SIZE OF CASING	WEIGHT PER FOOT	SETTING DEPTH	SACKS OF CEMENT	EST. TOP
12 1/4	8 5/8	24	1600	800	Surface
7 7/8	5 1/2	15.5 & 17	7800	750	3500

Shaffer 10" Series 900 Type LWS Double Hydraulic BOP

APPROVAL VALID FOR 180 DAYS
 PERMIT EXPIRES 5/13/82
 UNLESS DRILLING UNDERWAY

IN ABOVE SPACE DESCRIBE PROPOSED PROGRAM: IF PROPOSAL IS TO DEEPEN OR PLUG BACK, GIVE DATA ON PRESENT PRODUCTIVE ZONE AND PROPOSED NEW PRODUCTIVE ZONE. GIVE BLOWOUT PREVENTER PROGRAM, IF ANY.

I hereby certify that the information above is true and complete to the best of my knowledge and belief.

Signer [Signature] Title Sr. Drilling Engineer Date Nov. 6, 1981

(This space for State Use)

Orig. Signed by

Jerry Sexton

Dist 1, Supr

APPROVED BY _____ TITLE _____ DATE NOV 13 1981

CONDITIONS OF APPROVAL, IF ANY:

**MEXICO OIL CONSERVATION COMMISSION
WELL LOCATION AND ACREAGE DEDICATION PLAT**

Form C-102
Supersedes C-128
Effective 1-1-65

All distances must be from the outer boundaries of the Section.


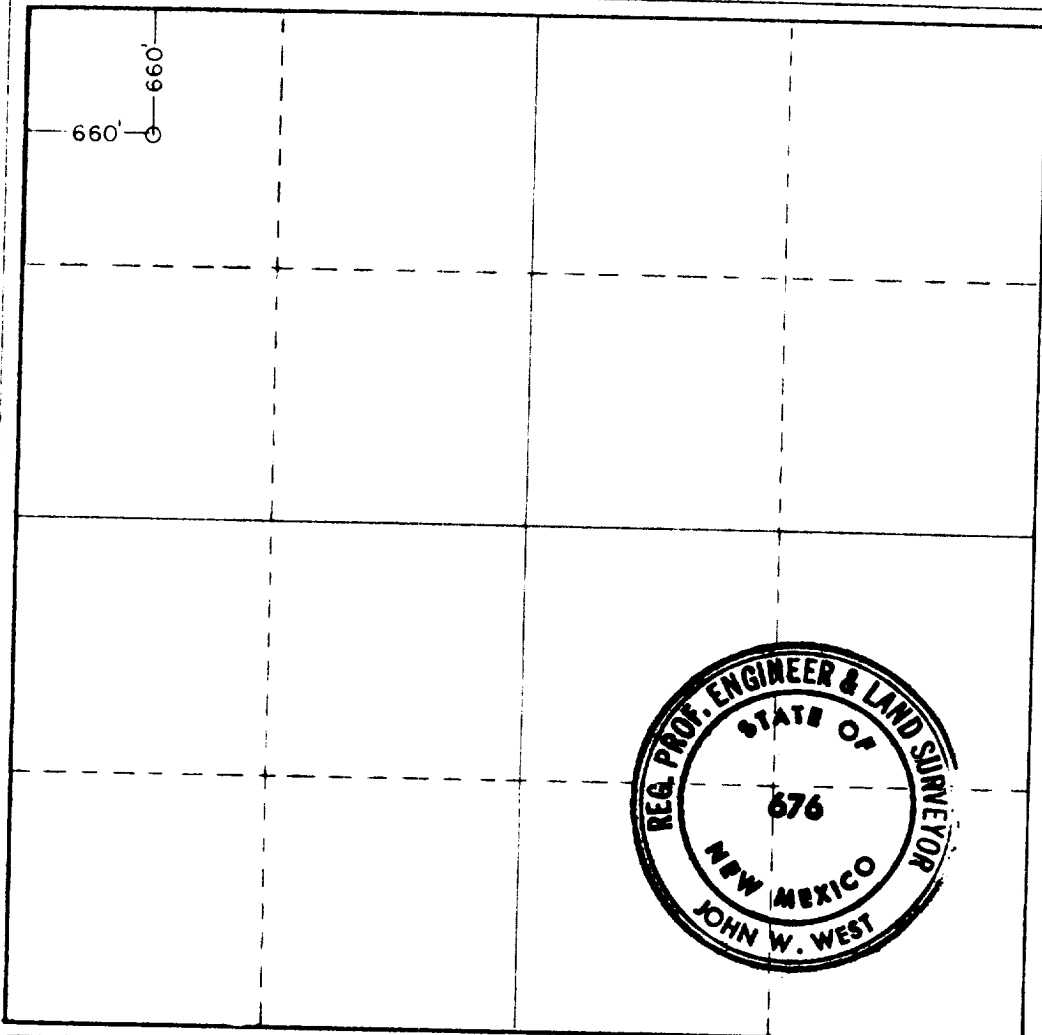
Operator M. G. F. Oil Corp.			Lease Wright			Well No. 1		
Tract Letter D	Section 5	Township 20 South	Range 39 East	County Lea				
Actual Footage Location of Well: <div style="display: flex; justify-content: space-between;"> 660 feet from the North line and 660 feet from the West line </div>								
Ground Level Elev. 3588.4'	Producing Formation Abo		Pool Wildcat			Dedicated Acreage: 40 Acres		

1. Outline the acreage dedicated to the subject well by colored pencil or hachure marks on the plat below.
2. If more than one lease is dedicated to the well, outline each and identify the ownership thereof (both as to working interest and royalty).
3. If more than one lease of different ownership is dedicated to the well, have the interests of all owners been consolidated by communitization, unitization, force-pooling, etc?

☐ Yes ☐ No If answer is "yes," type of consolidation _____

If answer is "no," list the owners and tract descriptions which have actually been consolidated. (Use reverse side of this form if necessary.) _____

No allowable will be assigned to the well until all interests have been consolidated (by communitization, unitization, forced-pooling, or otherwise) or until a non-standard unit, eliminating such interests, has been approved by the Commission.



CERTIFICATION

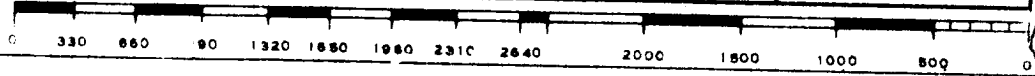
I hereby certify that the information contained herein is true and complete to the best of my knowledge and belief.

Ray Belden *[Signature]*
Name
Senior Drilling Engineer
Position
MGF Oil Corporation
Company
11-10-81
Date

I hereby certify that the well location shown on this plat was plotted from field notes of actual surveys made by me or under my supervision, and that the same is true and correct to the best of my knowledge and belief.

Date Surveyed
Nov. 3, 1981
Registered Professional Engineer
and/or Land Surveyor

[Signature]
Certificate No. **JOHN W. WEST 676**
PATRICK A. ROMERO 6863
Ronald J. Eidson 3239



RECEIVED

NOV 12 1981

U.S. CONSERVATION DIV

ATL

9 1981