

District I
PO Box 1980, Hobbs, NM 88241-1980
District II
PO Drawer DD, Artesia, NM 88211-0719
District III
1000 Rio Brazos Rd., Aztec, NM 87410
District IV
PO Box 2088, Santa Fe, NM 87504-2088

State of New Mexico
Geology, Minerals & Natural Resources Department
OIL CONSERVATION DIVISION
PO Box 2088
Santa Fe, NM 87504-2088

Form C-104
Revised February 10, 1994
Instructions on back
Submit to Appropriate District Office
5 Copies

☐ AMENDED REPORT

I. REQUEST FOR ALLOWABLE AND AUTHORIZATION TO TRANSPORT

¹ Operator name and Address SDX Resources, Inc. P.O. Box 5061 Midland, TX 79704		¹ OGRID Number 020451
		¹ Reason for Filing Code Change of Operator 6-1-94
⁴ API Number 30 - 0 25-27921	⁴ Pool Name Jalmat: Tansil-Yates-Seven Rivers (Oil)	⁴ Pool Code 033820
⁷ Property Code 008654 152-RR	⁷ Property Name State DT	⁷ Well Number 1

II. ¹⁰ Surface Location

UL or lot no. I	Section 26	Township 22S	Range 35E	Lot Idn	Feet from the 2310	North/South Line South	Feet from the 330	East/West line East	County Lea
--------------------	---------------	-----------------	--------------	---------	-----------------------	---------------------------	----------------------	------------------------	---------------

¹¹ Bottom Hole Location

UL or lot no.	Section	Township	Range	Lot Idn	Feet from the	North/South line	Feet from the	East/West line	County
¹² Loc Code 5	¹² Producing Method Code	¹⁴ Gas Connection Date 6-15-83	¹⁵ C-129 Permit Number	¹⁵ C-129 Effective Date	¹⁵ C-129 Expiration Date				

III. Oil and Gas Transporters

¹¹ Transporter OGRID	¹¹ Transporter Name and Address	¹² POD	¹² O/G	¹² POD ULSTR Location and Description
020445	Scurlock Permian Corp. Box 4648 Houston, TX 77210-4648	2035610	O	I-26-22-35
009171	GPM Gas Corp. 4044 Penbrook Odessa, TX 79762	2035630	G	I-26-22-35

IV. Produced Water




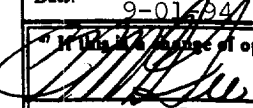

¹² POD 2035650	¹² POD ULSTR Location and Description
------------------------------	--

V. Well Completion Data

¹² Spud Date	¹² Ready Date	¹² TD	¹² PBTD	¹² Perforations
¹² Hole Size	¹² Casing & Tubing Size	¹² Depth Set	¹² Sacks Cement	

VI. Well Test Data

¹² Date New Oil	¹² Gas Delivery Date	¹² Test Date	¹² Test Length	¹² Tbg. Pressure	¹² Csg. Pressure
¹² Choke Size	¹² Oil	¹² Water	¹² Gas	¹² AOF	¹² Test Method

¹² I hereby certify that the rules of the Oil Conservation Division have been complied with and that the information given above is true and complete to the best of my knowledge and belief. Signature: 		OIL CONSERVATION DIVISION	
Printed name: John D. Pool		Approved by: 	
Title: Vice-President		Title: 	
Date: 9-01-94		Approval Date: SEP 13 1994	
Phone: 915-685-1761			
¹² If this is a change of operator fill in the OGRID number and name of the previous operator			
 OXY USA Inc. - 16696		P.N. McGee Land Manager 	
Previous Operator Signature		Printed Name Title Date	