

NEW MEXICO OIL CONSERVATION COMMISSION
WELL LOCATION AND ACREAGE DEDICATION PLAT

Form C-102
Supersedes C-128
Effective 1-1-65

All distances must be from the outer boundaries of the Section.

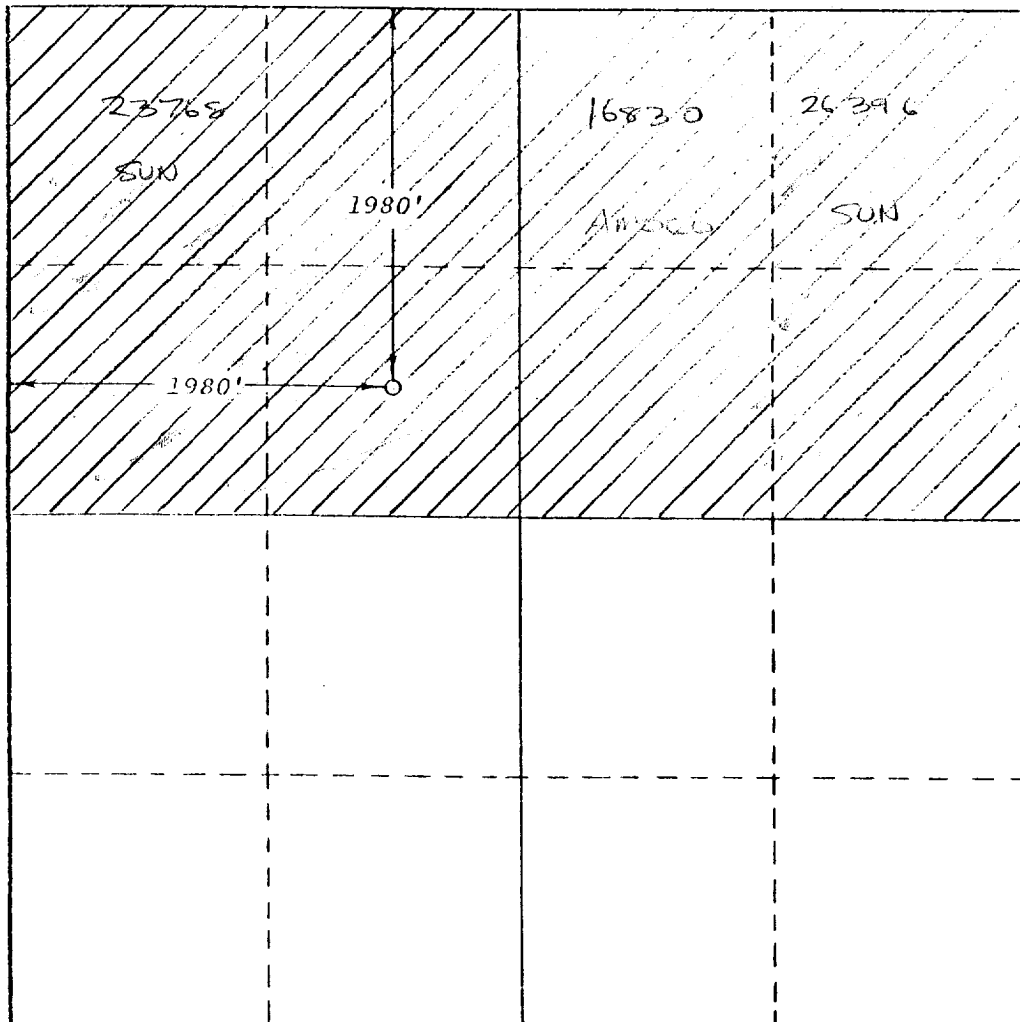
Operator BTA OIL PRODUCERS		Lease 8016 JV-P Maddox Federal -B-		Well No. 21
Unit Letter "F"	Section 35	Township 22-S	Range 34-E	County Lea
Actual Footage Location of Well:				
1980 feet from the North line and	1980 feet from the West line			
Ground Level Elev. 3405'	Producing Formation Morrow Atoka	Pool Antelope Ridge (Morrow)	Dedicated Acreage: 320 Acres	

- Outline the acreage dedicated to the subject well by colored pencil or hatchure marks on the plat below.
- If more than one lease is dedicated to the well, outline each and identify the ownership thereof (both as to working interest and royalty).
- If more than one lease of different ownership is dedicated to the well, have the interests of all owners been consolidated by communitization, unitization, force-pooling, etc?

☒ Yes ☐ No If answer is "yes," type of consolidation Unitization

If answer is "no," list the owners and tract descriptions which have actually been consolidated. (Use reverse side of this form if necessary.)

No allowable will be assigned to the well until all interests have been consolidated (by communitization, unitization, forced-pooling, or otherwise) or until a non-standard unit, eliminating such interests, has been approved by the Commission.



CERTIFICATION

I hereby certify that the information contained herein is true and complete to the best of my knowledge and belief.

Bob K. Newland

Name
BOB K. NEWLAND

Position
Regulatory Administrator

Company
BTA OIL PRODUCERS

Date
8/17/82 6/4/02

I hereby certify that the well location shown on this plat was plotted from field notes of actual surveys made by me or under my supervision, and that the same is true and correct to the best of my knowledge and belief.

Gary D. Boswell

Date Surveyed
August 31, 1982 6689

GARY D. BOSWELL

Registered Professional Engineer and/or Land Surveyor

Gary D. Boswell

Certificate No.
6689

NEW MEXICO OIL CONSERVATION COMMISSION
WELL LOCATION AND ACREAGE DEDICATION PLAT

Form C-102
Supersedes C-128
Effective 1-1-65

All distances must be from the outer boundaries of the Section.

Operator BTA OIL PRODUCERS			Lease 8016 JV-P Maddox Federal -B-			Well No. 21
Unit Letter "F"	Section 35	Township 22-S	Range 34-E	County Lea		

Actual Footage Location of Well:

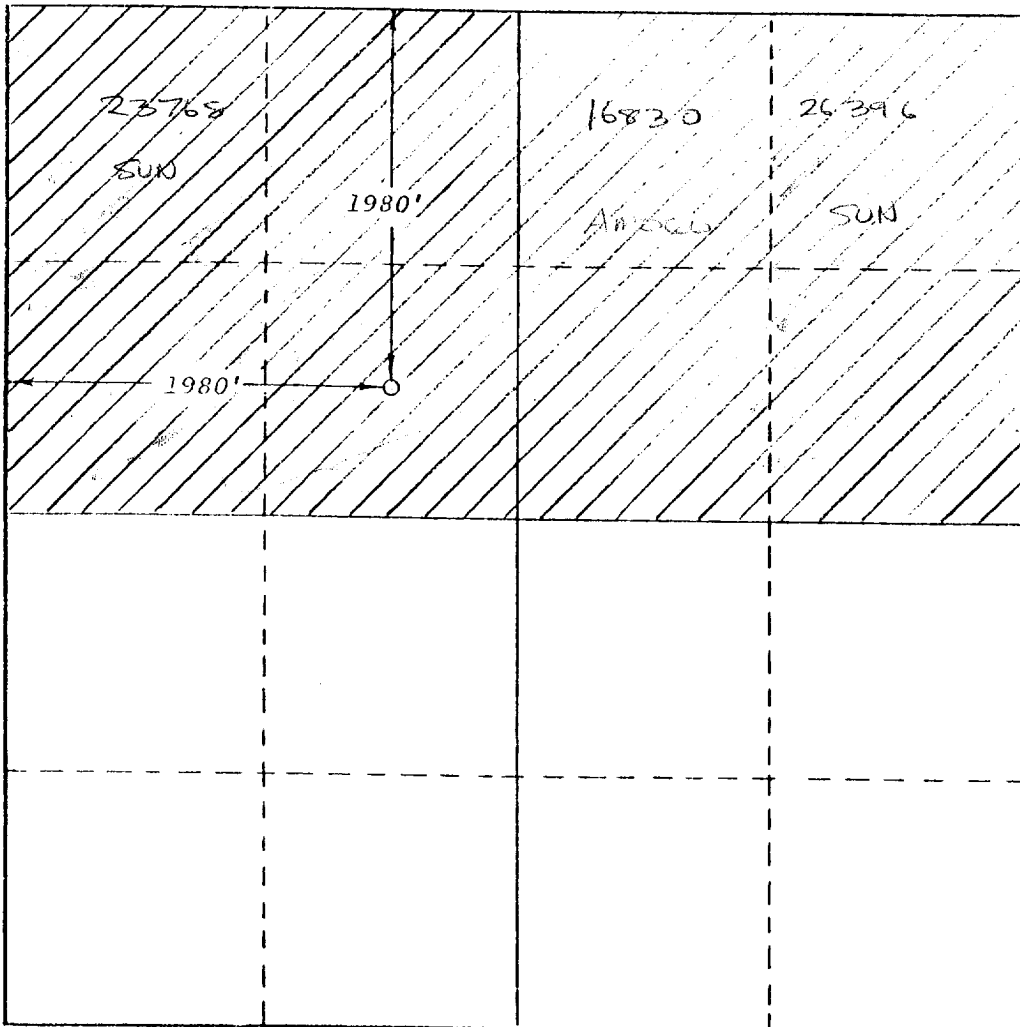
1980	feet from the	North	line and	1980	feet from the	West	line
Ground Level Elev. 3405'	Producing Formation Morrow Atoka		Pool Antelope Ridge (Morrow)	Dedicated Acreage: 320		Acres	

1. Outline the acreage dedicated to the subject well by colored pencil or hachure marks on the plat below.
2. If more than one lease is dedicated to the well, outline each and identify the ownership thereof (both as to working interest and royalty).
3. If more than one lease of different ownership is dedicated to the well, have the interests of all owners been consolidated by communitization, unitization, force-pooling, etc?

☒ Yes ☐ No If answer is "yes," type of consolidation Unitization

If answer is "no," list the owners and tract descriptions which have actually been consolidated. (Use reverse side of this form if necessary.)

No allowable will be assigned to the well until all interests have been consolidated (by communitization, unitization, forced-pooling, or otherwise) or until a non-standard unit, eliminating such interests, has been approved by the Commission.



CERTIFICATION

I hereby certify that the information contained herein is true and complete to the best of my knowledge and belief.

Bob K. Newland

Name
BOB K. NEWLAND

Position
Regulatory Administrator

Company
BTA OIL PRODUCERS

Date
8/17/82 6/4/02

I hereby certify that the well location shown on this plat was plotted from field notes of actual surveys made by me or under my supervision, and that the same is true and correct to the best of my knowledge and belief.

Gary D. Boswell

Date Surveyed
August 1982

Gary D. Boswell

Registered Professional Engineer and/or Land Surveyor

Gary D. Boswell

Certificate No.

6689

NEW MEXICO OIL CONSERVATION COMMISSION
WELL LOCATION AND ACREAGE DEDICATION PLAT

Form C-102
Supersedes C-128
Effective 1-1-65

All distances must be from the outer boundaries of the Section.

Operator BTA OIL PRODUCERS		Lease 8016 JV-P Maddox Federal -B-		Well No. 21
Unit Letter "F"	Section 35	Township 22-S	Range 34-E	County Lea

Actual Footage Location of Well:

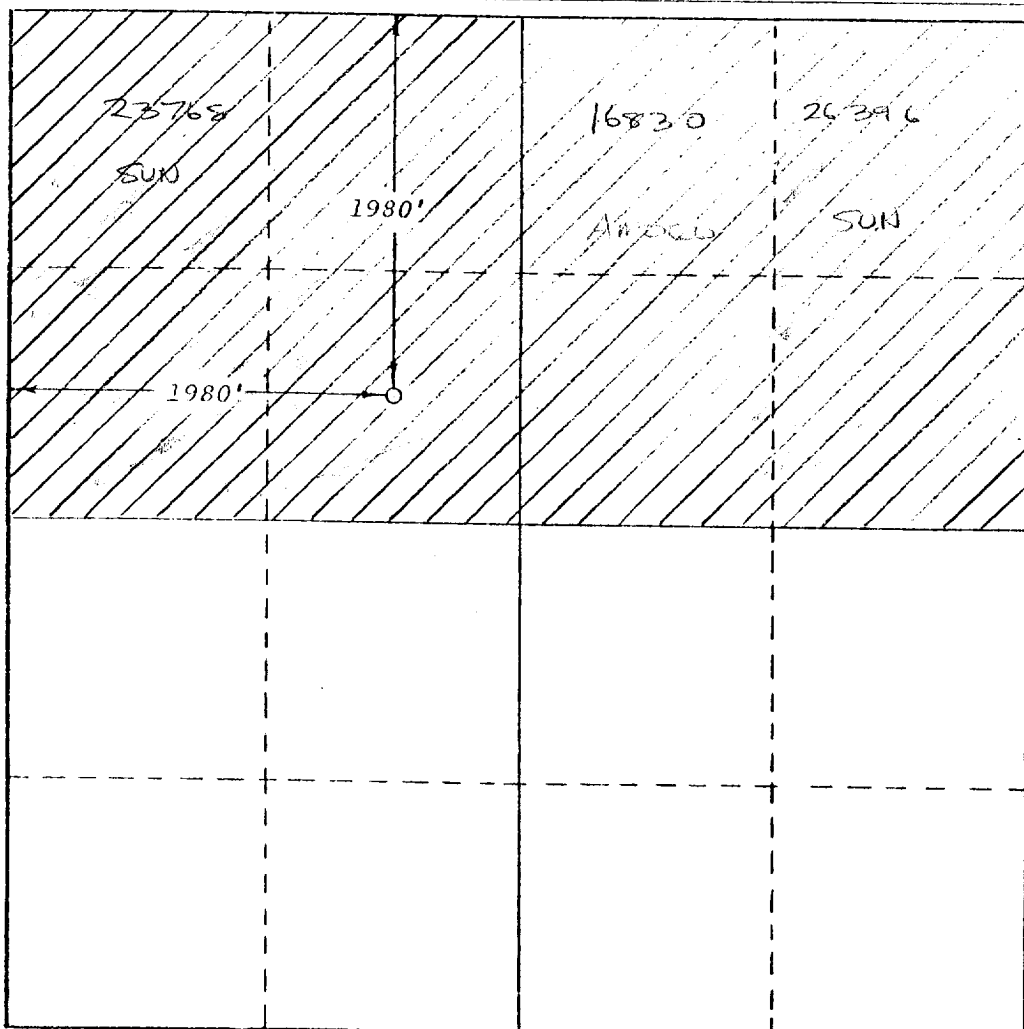
1980	feet from the	North	line and	1980	feet from the	West	line
Ground Level Elev. 3405'	Producing Formation Morrow Atoka		Pool Antelope Ridge (Morrow)	Dedicated Acreage: 320		Acres	

1. Outline the acreage dedicated to the subject well by colored pencil or hachure marks on the plat below.
2. If more than one lease is dedicated to the well, outline each and identify the ownership thereof (both as to working interest and royalty).
3. If more than one lease of different ownership is dedicated to the well, have the interests of all owners been consolidated by communitization, unitization, force-pooling, etc?

☒ Yes ☐ No If answer is "yes," type of consolidation Unitization

If answer is "no," list the owners and tract descriptions which have actually been consolidated. (Use reverse side of this form if necessary.)

No allowable will be assigned to the well until all interests have been consolidated (by communitization, unitization, forced-pooling, or otherwise) or until a non-standard unit, eliminating such interests, has been approved by the Commission.



CERTIFICATION

I hereby certify that the information contained herein is true and complete to the best of my knowledge and belief.

Bob K. Newland

Name
BOB K. NEWLAND

Position
Regulatory Administrator

Company
BTA OIL PRODUCERS

Date
8/17/82 6/4/02

I hereby certify that the well location shown on this plat was plotted from field notes of actual surveys made by me or under my supervision, and that the same is true and correct to the best of my knowledge and belief.

Gary D. Boswell
GARY D. BOSWELL

August 1982 **PA 19826689**

Date Surveyed
Gary D. Boswell

Registered Professional Engineer and/or Land Surveyor

Gary D. Boswell
Certificate No.

6689

NEW MEXICO OIL CONSERVATION COMMISSION
WELL LOCATION AND ACREAGE DEDICATION PLAT

Form C-102
Supersedes C-128
Effective 1-1-65

All distances must be from the outer boundaries of the Section.

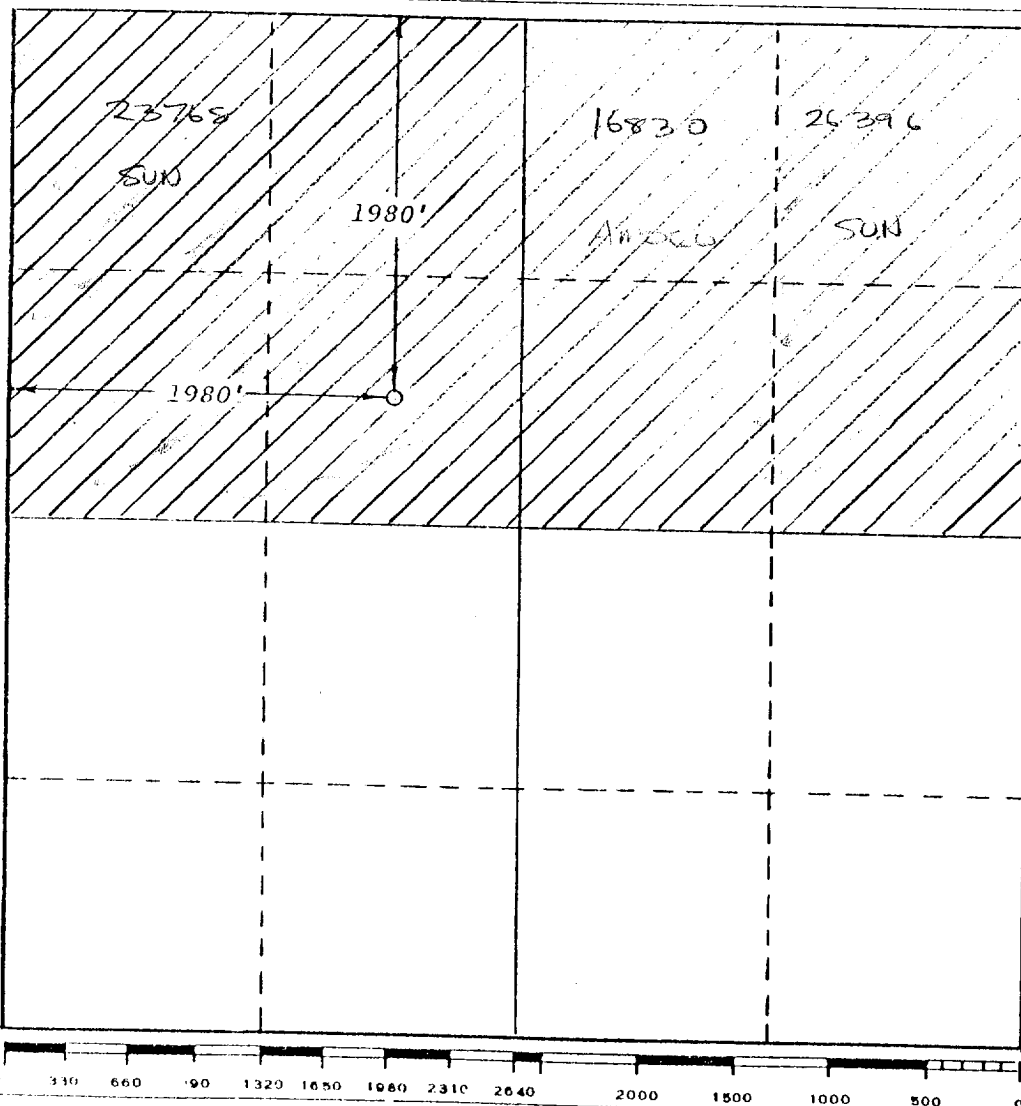
Operator BTA OIL PRODUCERS			Lease 8016 JV-P Maddox Federal -B-		Well No. 21
Unit Letter "F"	Section 35	Township 22-S	Range 34-E	County Lea	
Actual Footage Location of Well:					
1980 feet from the North line and		1980 feet from the West line			
Ground Level Elev. 3405'	Producing Formation Morrow Atoka	Pool Antelope Ridge (Morrow)	Dedicated Acreage: 320 Acres		

1. Outline the acreage dedicated to the subject well by colored pencil or hachure marks on the plat below.
2. If more than one lease is dedicated to the well, outline each and identify the ownership thereof (both as to working interest and royalty).
3. If more than one lease of different ownership is dedicated to the well, have the interests of all owners been consolidated by communitization, unitization, force-pooling, etc?

☒ Yes ☐ No If answer is "yes," type of consolidation Unitization

If answer is "no," list the owners and tract descriptions which have actually been consolidated. (Use reverse side of this form if necessary.)

No allowable will be assigned to the well until all interests have been consolidated (by communitization, unitization, forced-pooling, or otherwise) or until a non-standard unit, eliminating such interests, has been approved by the Commission.



CERTIFICATION

I hereby certify that the information contained herein is true and complete to the best of my knowledge and belief.

Bob K. Newland

Name
BOB K. NEWLAND
Position
Regulatory Administrator

Company
BTA OIL PRODUCERS

Date
8/17/82 **6/4/02**

I hereby certify that the well location shown on this plat was plotted from field notes of actual surveys made by me or under my supervision, and that the same is true and correct to the best of my knowledge and belief.

GARY D. BOSWELL

Date Surveyed
August 31, 1982

Gary D. Boswell
Registered Professional Engineer and/or Land Surveyor

Gary D. Boswell
Certificate No. **6689**

NEW MEXICO OIL CONSERVATION COMMISSION
WELL LOCATION AND ACREAGE DEDICATION PLAT

Form C-102
Supersedes C-128
Effective 1-1-65

All distances must be from the outer boundaries of the Section.

Operator BTA OIL PRODUCERS			Lease 8016 JV-P Maddox Federal -B-			Well No. 21
Tract Letter "F"	Section 35	Township 22-S	Range 34-E	County Lea		

Actual Footage Location of Well:

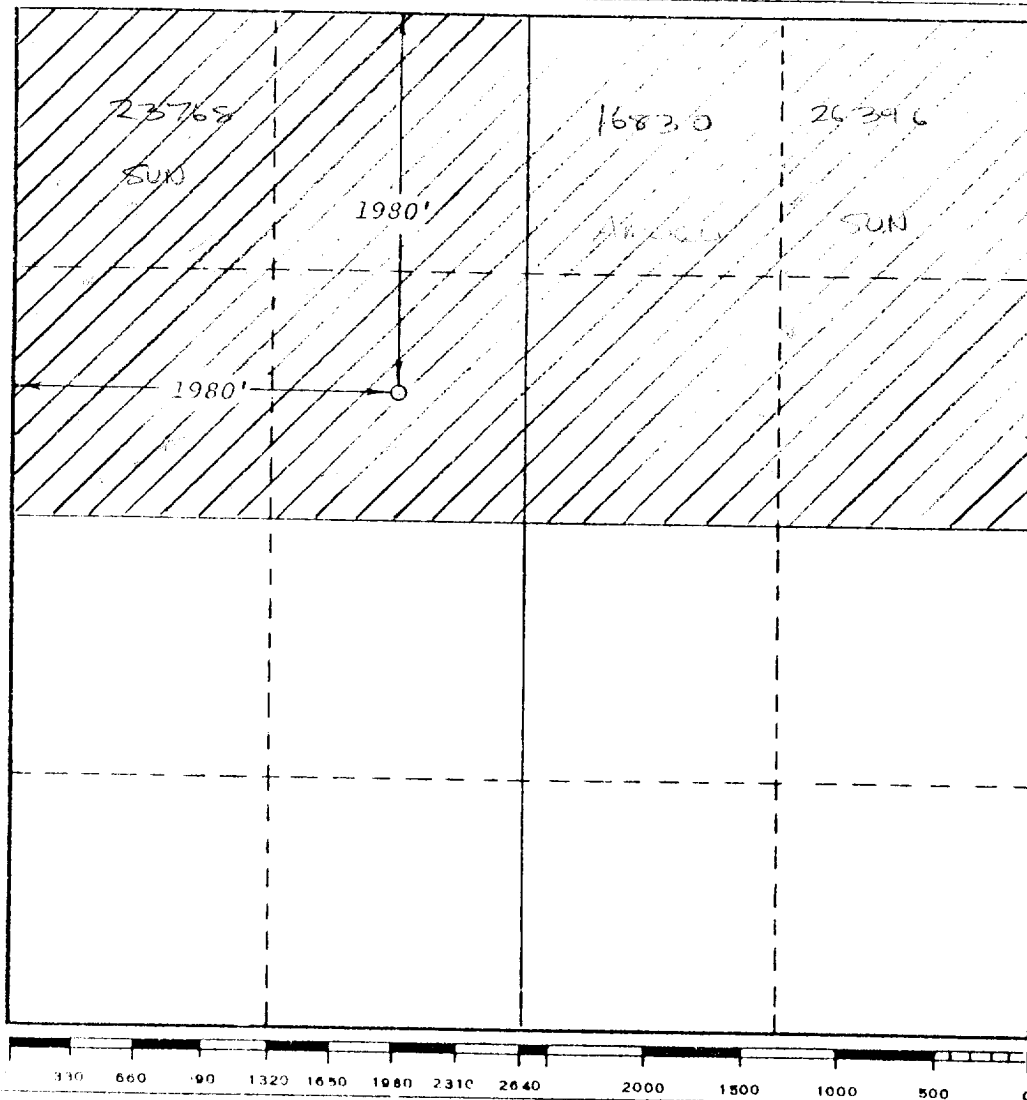
1980	feet from the	North	line and	1980	feet from the	West	line
Ground Level Elev.	Producing Formation		Pool	Dedicated Acreage:			
3405'	Morrow Atoka		Antelope Ridge (Morrow)	320		Acres	

1. Outline the acreage dedicated to the subject well by colored pencil or hachure marks on the plat below.
2. If more than one lease is dedicated to the well, outline each and identify the ownership thereof (both as to working interest and royalty).
3. If more than one lease of different ownership is dedicated to the well, have the interests of all owners been consolidated by communitization, unitization, force-pooling, etc?

☒ Yes ☐ No If answer is "yes," type of consolidation Unitization

If answer is "no," list the owners and tract descriptions which have actually been consolidated. (Use reverse side of this form if necessary.)

No allowable will be assigned to the well until all interests have been consolidated (by communitization, unitization, force-pooling, or otherwise) or until a non-standard unit, eliminating such interests, has been approved by the Commission.



CERTIFICATION

I hereby certify that the information contained herein is true and complete to the best of my knowledge and belief.

Bob K. Newland

Name
BOB K. NEWLAND
Position
Regulatory Administrator

Company
BTA OIL PRODUCERS

Date
8/13/82 6/4/02

I hereby certify that the well location shown on this plat was plotted from field notes of actual corners made by me or under my supervision, and that the same is true and correct to the best of my knowledge and belief.

Gary D. Boswell
GARY D. BOSWELL

August 13, 1982

Date Surveyed
Gary D. Boswell
Registered Professional Engineer
and/or Land Surveyor

Gary D. Boswell
Certificate No.

6689

		6			5			4			3			2			1
		7			8			9			10			11			12
		18			17			16			15			14			13
									22-34								
		19			20			21			22			23			24
		30			29			28			27						25
		31			32			33									36

11/10/2017

11/10/2017