


# INCLINATION REPORT

OPERATOR FRED G. YATES ADDRESS SUNWEST CENTER-ROOM #919  
 LEASE NAME AMOCO 12 WELL NO. #1 FIELD \_\_\_\_\_  
 LOCATION \_\_\_\_\_

DEPTH	ANGLE INCLINATION DEGREES	DISPLACEMENT	DISPLACEMENT ACCUMULATED
488	$\frac{1}{4}$	2.1472	2.1472
971	$\frac{1}{2}$	4.2021	6.3493
1275	$\frac{3}{4}$	3.9824	10.3317
1587	1	5.4600	15.7917
2064	$\frac{3}{4}$	6.2487	22.0404
2556	1	8.6100	30.6504
3045	$1\frac{1}{4}$	10.6602	41.3106
3563	$1\frac{1}{4}$	11.2924	52.6030
4062	$1\frac{1}{2}$	13.0738	65.6768
4561	$1\frac{1}{2}$	13.0738	78.7506
5040	$1\frac{1}{2}$	12.5498	91.3004
5524	2	16.8916	108.1920
5745	2	7.7129	115.9049
6226	2	16.7869	132.6918
6719	$1\frac{3}{4}$	15.0365	147.7283
6843	$1\frac{1}{2}$	3.2488	150.9771
7210	1	6.4225	157.3996


I hereby certify that the above data as set forth is true and correct to the best of my knowledge and belief.

CACTUS DRILLING COMPANY

  
 TITLE DEBRA KELLY, OFFICE MANAGER

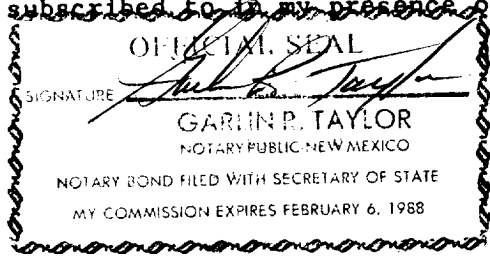
**AFFIDAVIT:**

Before me, the undersigned authority, appeared DEBRA KELLY  
 known to me to be the person whose name is subscribed herebelow, who, on making  
 deposition, under oath states that he is acting for and in behalf of the operator  
 of the well identified above, and that to the best of his knowledge and belief such  
 well was not intentionally deviated from the true vertical whatsoever.

  
 AFFIANT'S SIGNATURE

Sworn and subscribed to in my presence on this the 5th day of FEBRUARY, 1985

SEAL



Notary Public in and for the County  
 of Lea, State of New Mexico