

STATE OF NEW MEXICO
ENERGY AND MINERALS DEPARTMENT

NO. OF COPIES RECEIVED	
DISTRIBUTION	
SANTA FE	
FILE	
U.S.G.S.	
LAND OFFICE	
TRANSPORTER	OIL
	GAS
OPERATOR	
PRODUCTION OFFICE	

OIL CONSERVATION DIVISION
P. O. BOX 2088
SANTA FE, NEW MEXICO 87501

Form C-104
Revised 10-01-78
Format 06-01-83
Page 1

REQUEST FOR ALLOWABLE
AND
AUTHORIZATION TO TRANSPORT OIL AND NATURAL GAS

I. Operator
BTA Oil Producers

Address
104 S. Pecos Midland, TX 79701

Reason(s) for filing (Check proper box)

<input type="checkbox"/> New Well	Change in Transporter of:
<input type="checkbox"/> Recompletion	<input type="checkbox"/> Oil
<input checked="" type="checkbox"/> Change in Ownership	<input type="checkbox"/> Casinghead Gas
	<input checked="" type="checkbox"/> Dry Gas
	<input checked="" type="checkbox"/> Condensate

Other (Please explain) Effective 10-1-88
Change lease name from
Federal #2 - 19143

If change of ownership give name and address of previous owner: Maxus Exploration Co. P.O. Box 10397 Midland, TX 79702

II. DESCRIPTION OF WELL AND LEASE

Lease Name Maxus -B-, 8026 JV-P	Well No. 1	Pool Name, including Formation Antelope Ridge (Morrow)	Kind of Lease State, Federal or Fee Federal	Lease No. 19143
Location				
Unit Letter P : 660 Feet From The South Line and 660 Feet From The East				
Line of Section 34 Township 22-S Range 34-E NMPM, Lea County				

III. DESIGNATION OF TRANSPORTER OF OIL AND NATURAL GAS

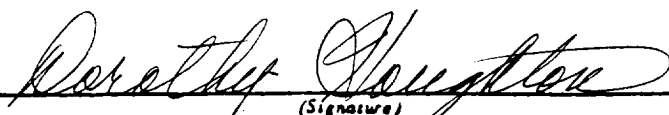
Name of Authorized Transporter of Oil <input type="checkbox"/> or Condensate <input checked="" type="checkbox"/>	Address (Give address to which approved copy of this form is to be sent)
Sun Refining & Marketing Co.	P.O. Box 2039, Tulsa, OK 74102
Name of Authorized Transporter of Casinghead Gas <input type="checkbox"/> or Dry Gas <input checked="" type="checkbox"/>	Address (Give address to which approved copy of this form is to be sent)
BTA Oil Producers	104 S. Pecos Midland, TX 79701
If well produces oil or liquids, give location of tanks.	Is gas actually connected? when
Unit P Sec. 34 Twp. 22-S Rge. 34-E	YES 10-1-88

If this production is commingled with that from any other lease or pool, give commingling order number:


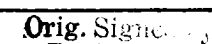
NOTE: Complete Parts IV and V on reverse side if necessary.

VI. CERTIFICATE OF COMPLIANCE

I hereby certify that the rules and regulations of the Oil Conservation Division have been complied with and that the information given is true and complete to the best of my knowledge and belief.


(Signature)
Regulatory Administrator
(Title)
9/29/88
(Date)

OIL CONSERVATION DIVISION

APPROVED  19
BY 
Geologist
TITLE

This form is to be filed in compliance with RULE 1104.

If this is a request for allowable for a newly drilled or deepen well, this form must be accompanied by a tabulation of the deviated tests taken on the well in accordance with RULE 111.

All sections of this form must be filled out completely for allowable on new and recompleted wells.

Fill out only Sections I, II, III, and VI for changes of owner, well name or number, or transporter, or other such change of condition.

Separate Forms C-104 must be filed for each pool in multiple completed wells.

RECEIVED

OCT 4 1988

OCD
HOBBS OFFICE

STATE OF NEW MEXICO
ENERGY AND MINERALS DEPARTMENT

NO. OF COPIES RECEIVED		
DISTRIBUTION		
SANTA FE		
FILE		
U.S.G.S.		
LAND OFFICE		
TRANSPORTER	OIL	
	GAS	
OPERATOR		
PRODUCTION OFFICE		

OIL CONSERVATION DIVISION
P. O. BOX 2088
SANTA FE, NEW MEXICO 87501

Form C-104
Revised 10-01-78
Format 06-01-83
Page 1

REQUEST FOR ALLOWABLE
AND
AUTHORIZATION TO TRANSPORT OIL AND NATURAL GAS

I. Operator BTA Oil Producers		
Address 104 S. Pecos Midland, TX 79701		
Reason(s) for filing (Check proper box)	Change in Transporter of:	Other (Please explain) Effective 10-1-88
<input type="checkbox"/> New Well	<input type="checkbox"/> Oil	Change lease name from
<input type="checkbox"/> Recompletion	<input type="checkbox"/> Casinghead Gas	Federal #2 - 19143
<input checked="" type="checkbox"/> Change in Ownership	<input checked="" type="checkbox"/> Dry Gas	
	<input checked="" type="checkbox"/> Condensate	

If change of ownership give name and address of previous owner Maxus Exploration Co. P.O. Box 10397 Midland, TX 79702

II. DESCRIPTION OF WELL AND LEASE

Lease Name Maxus -B-, 8026 JV-P	Well No. 1	Pool Name, including Formation Antelope Ridge (Atoka)	Kind of Lease State, Federal or Fee Federal	Lease No. 19143
Location Unit Letter <u>P</u> : <u>660</u> Feet From The <u>South</u> Line and <u>660</u> Feet From The <u>East</u> Line of Section <u>34</u> Township <u>22-S</u> Range <u>34-E</u> NMPM, <u>Lea</u> County				

III. DESIGNATION OF TRANSPORTER OF OIL AND NATURAL GAS

Name of Authorized Transporter of Oil <input type="checkbox"/> or Condensate <input checked="" type="checkbox"/>	Address (Give address to which approved copy of this form is to be sent)
Sun Refining & Marketing Co.	P.O. Box 2039 Tulsa, OK 74102
Name of Authorized Transporter of Casinghead Gas <input type="checkbox"/> or Dry Gas <input checked="" type="checkbox"/>	Address (Give address to which approved copy of this form is to be sent)
BTA Oil Producers	104 S. Pecos Midland, TX 79701
If well produces oil or liquids, give location of tanks.	Is gas actually connected? When
Unit <u>P</u> Sec. <u>34</u> Twp. <u>22-S</u> Rge. <u>34-E</u>	YES 10-1-88

If this production is commingled with that from any other lease or pool, give commingling order number:

NOTE: Complete Parts IV and V on reverse side if necessary.

VI. CERTIFICATE OF COMPLIANCE

I hereby certify that the rules and regulations of the Oil Conservation Division have been complied with and that the information given is true and complete to the best of my knowledge and belief.

Dorothy Vaughan
(Signature)
Regulatory Administrator
(Title)
9/29/88
(Date)

OIL CONSERVATION DIVISION

APPROVED _____, 19____
BY Orig. Signed by
Paul Kautz
Geologist
TITLE _____

This form is to be filed in compliance with RULE 1104.
If this is a request for allowable for a newly drilled or deepen well, this form must be accompanied by a tabulation of the deviate tests taken on the well in accordance with RULE 111.
All sections of this form must be filled out completely for allowable on new and recompleted wells.
Fill out only Sections I, II, III, and VI for changes of owner, well name or number, or transporter, or other such change of condition.
Separate Forms C-104 must be filed for each pool in multi-completed wells.

OIL CONSERVATION DIVISION

Hobbs
P.O. Box 1980
Hobbs, NM 88240

Artesia
P.O. Drawer DD
Artesia, NM 88210

Aztec
1000 Rio Brazos
Aztec, NM 87410

NOTICE OF GAS WELL - CONNECTION / RECONNECTION / DISCONNECTION

This is to notify the Oil Conservation Division of the following:

Connection	_____	First Delivery	_____	Date	Initial Potential
Reconnection	XX	First Delivery	10-1-88	Date	330 MCF/D Initial Potential Delivery

Disconnection _____ PURCHASE OF WELL FROM MAXUS EXPLORATION CO.

for delivery of gas from the BTA Oil Producers
Operator

Maxus -B-, 8026 JV-P
Lease

<u>342209</u>	<u>Station 2</u>	<u>1</u>	<u>P</u>	<u>34, T-22-S, R-34-E</u>
Meter Code	Site Code	Well No.	Unit Letter	S-T-R
<u>Antelope Ridge (Morrow)</u> Pool				

was made on 10-1-88
date

AOF

Choke

BTA Oil Producers
Transporter

OCD use only

County Lea

Land Type Fed

Liq. Transporter LRM

Dorothy Houghton, Regulatory Administrator
Representative Name/Title
(Please type or print)

Dorothy Houghton
Representative Signature

Submit in duplicate to the appropriate district office.

OIL CONSERVATION DIVISION

Hobbs
P.O. Box 1980
Hobbs, NM 88240

Artesia
P.O. Drawer DD
Artesia, NM 88210

Aztec
1000 Rio Brazos
Aztec, NM 87410

NOTICE OF GAS WELL - CONNECTION / RECONNECTION / DISCONNECTION

This is to notify the Oil Conservation Division of the following:

Connection	_____	First Delivery	_____	Date	Initial Potential
Reconnection	XX	First Delivery	10-1-88	Date	1059 MCF/D Initial Potential Excessive Delivery

Disconnection _____

PURCHASE OF WELL FROM MAXUS EXPLORATION CO.

for delivery of gas from the BTA Oil Producers
Operator

Maxus -B-, 8026 JV-P
Lease

321336 Station 1
Meter Code Site Code

1 P 34, T-22-S, R-34-E
Well No. Unit Letter S-T-R

Antelope Ridge (Atoka)
Pool

was made on 10-1-88
date

AOF


Choke

BTA Oil Producers
Transporter

OCD use only

County Lea
Land Type Fed
Liq. Transporter SRM

Dorothy Houghton, Regulatory Administrator
Representative Name/Title
(Please type or print)


Representative Signature

Submit in duplicate to the appropriate district office.