

STATE OF NEW MEXICO
ENERGY AND MINERALS DEPARTMENT

L CONSERVATION DIVISION
P. O. BOX 2088
SANTA FE, NEW MEXICO 87501

30-025-30459
Form C-101
Revised 10-1-78

NO. OF COPIES RECEIVED	
DISTRIBUTION	
SANTA FE	
FILE	
U.S.G.S.	
LAND OFFICE	
OPERATOR	

3A. Indicate Type of Lease	
STATE <input checked="" type="checkbox"/>	FEE <input type="checkbox"/>
3. State Oil & Gas Lease No.	
LG - 7267	

APPLICATION FOR PERMIT TO DRILL, DEEPEN, OR PLUG BACK

1a. Type of Work				7. Unit Agreement Name	
b. Type of Well DRILL <input checked="" type="checkbox"/> DEEPEN <input type="checkbox"/> PLUG BACK <input type="checkbox"/> OIL WELL <input type="checkbox"/> GAS WELL <input checked="" type="checkbox"/> OTHER <input type="checkbox"/> SINGLE ZONE <input checked="" type="checkbox"/> MULTIPLE ZONE <input type="checkbox"/>				8. Farm or Lease Name	
2. Name of Operator BTA OIL PRODUCERS				Chiso -D-, 8711 JV-P	
3. Address of Operator 104 South Pecos, Midland, Texas 79701				9. Well No. 1	
4. Location of Well UNIT LETTER -K- LOCATED 1980 FEET FROM THE South LINE AND 2310 FEET FROM THE West LINE OF SEC. 23 TWP. 22-S RCE. 34-E NMPM				10. Field and Pool, or Wildcat Ojo Chiso (Morrow)	
				12. County Lea	
				19. Proposed Depth 13,500'	
				19A. Formation Morrow	
				20. Rotary or C.T. Rotary	
21. Elevations (Show whether DF, RT, etc.) 3,447' GR 3,467' RKB		21A. Kind & Status Plug. Bond Blanket		21B. Drilling Contractor Parker Drlg. Co.	
				22. Approx. Date Work will start 9-15-88	

23.

PROPOSED CASING AND CEMENT PROGRAM

SIZE OF HOLE	SIZE OF CASING	WEIGHT PER FOOT	SETTING DEPTH	SACKS OF CEMENT	EST. TOP
20"	16"	75#	1500	1500 - Circ	Surface
14 3/4"	10 3/4"	45.5 & 51#	5000	3000 - Circ	Surface
9 1/2"	7 5/8"	33.7 & 39#	11000	2500 -	3,000'
6 1/2"	5" liner	23.2#			

Attached BOP diagram

IN ABOVE SPACE DESCRIBE PROPOSED PROGRAM: IF PROPOSAL IS TO DEEPEN OR PLUG BACK, GIVE DATA ON PRESENT PRODUCTIVE ZONE AND PROPOSED NEW PRODUCTIVE ZONE. GIVE BLOWOUT PREVENTER PROGRAM, IF ANY.

I hereby certify that the information above is true and complete to the best of my knowledge and belief.

Signed Dorothy Dougherty Title Regulatory Supervisor Date 9/6/88

(This space for State Use)

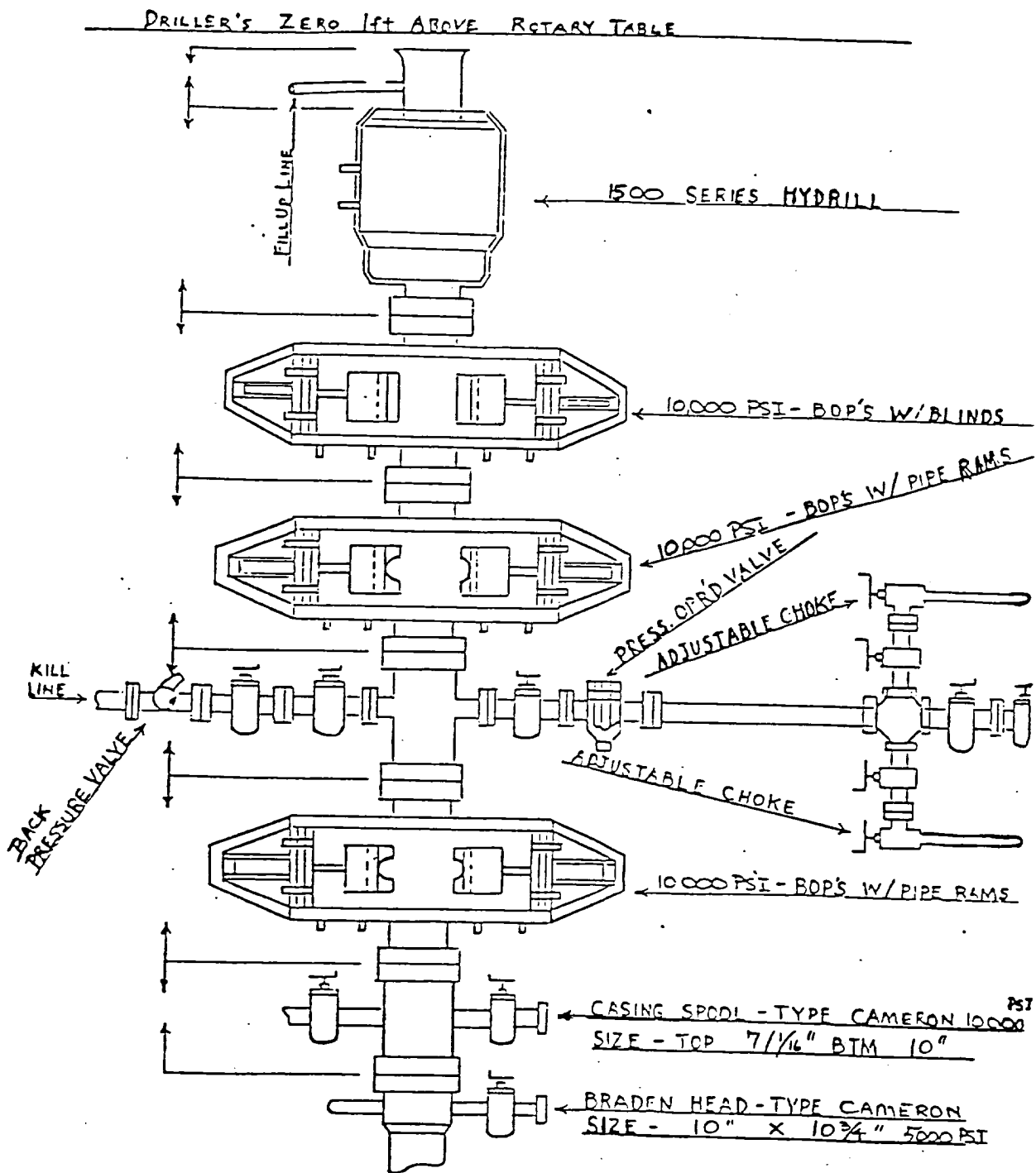
ORIGINAL SIGNED BY JERRY SEXTON

DISTRICT I SUPERVISOR

APPROVED BY _____ TITLE _____ DATE _____

CONDITIONS OF APPROVAL, IF ANY:

Permit Expires 6 Months From Approval
Date Unless Drilling Underway.



BOP Hook Up AFTER SETTING SURFACE ($10\frac{3}{4}$ ") + INTERMEDIATE ($7\frac{5}{8}$ ")
STRINGS. ALL CONNECTIONS FROM THE SPOOL UP WILL BE TESTED TO 10,000

BTA OIL PRODUCERS
8711 JV-P Chiso -D-
Well No. 1
Lea County, N.M.

NL MEXICO OIL CONSERVATION COMMISS
WELL LOCATION AND ACREAGE DEDICATION PLAT

Form C-102
Supersedes C-128
Effective 1-1-65

All distances must be from the outer boundaries of the Section.

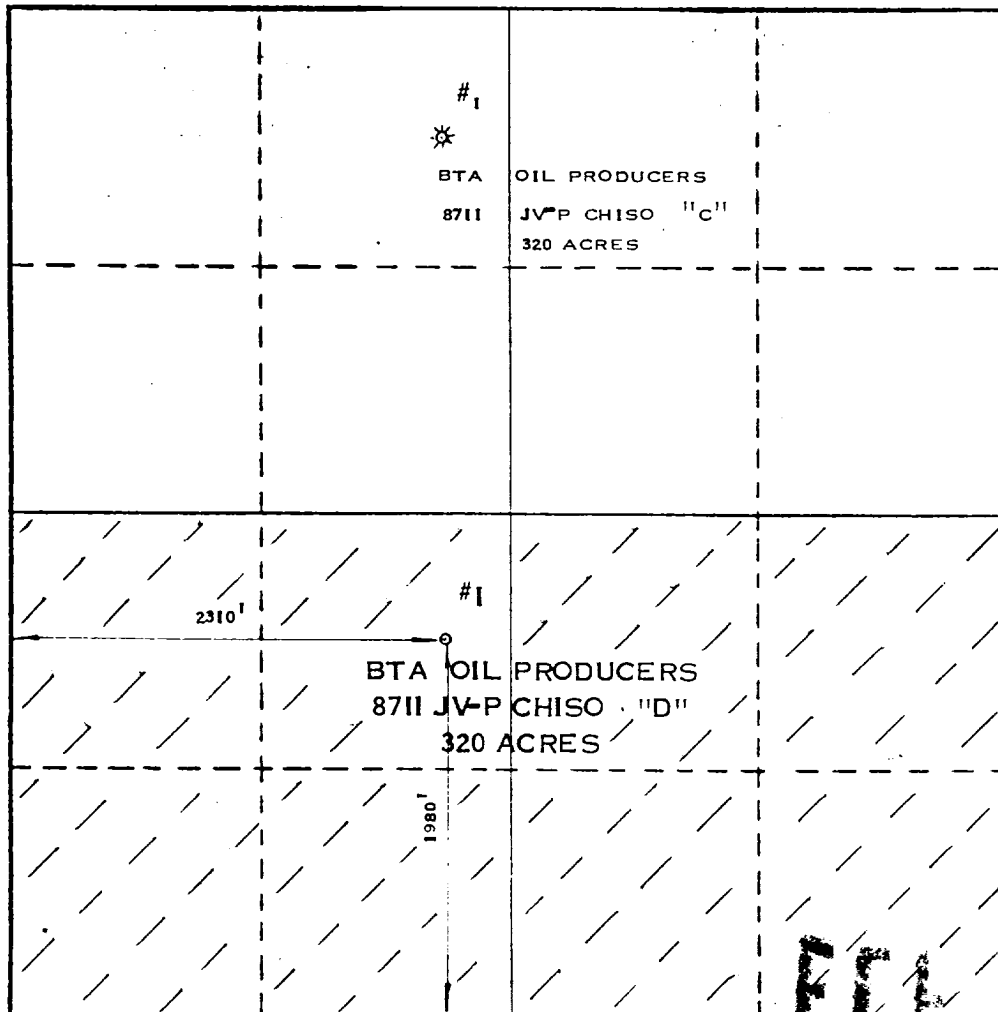
Operator BTA OIL PRODUCERS			Lease 8711 JV-P CHISO "D"		Well No. 1
Unit Letter "K"	Section 23	Township 22-S	Range 34-E	County LEA	
Actual Footage Location of Well: <div style="display: flex; justify-content: space-between;"> 1980 feet from the SOUTH line and 2310 feet from the WEST line </div>					
Ground Level Elev. 3447	Producing Formation MORROW	Pool OJO CHISO MORROW		Dedicated Acreage: 320 Acres	

1. Outline the acreage dedicated to the subject well by colored pencil or hachure marks on the plat below.
2. If more than one lease is dedicated to the well, outline each and identify the ownership thereof (both as to working interest and royalty).
3. If more than one lease of different ownership is dedicated to the well, have the interests of all owners been consolidated by communitization, unitization, force-pooling, etc?

☐ Yes ☐ No If answer is "yes," type of consolidation _____

If answer is "no," list the owners and tract descriptions which have actually been consolidated. (Use reverse side of this form if necessary.) _____

No allowable will be assigned to the well until all interests have been consolidated (by communitization, unitization, forced-pooling, or otherwise) or until a non-standard unit, eliminating such interests, has been approved by the Commission.



CERTIFICATION

I hereby certify that the information contained herein is true and complete to the best of my knowledge and belief.

Dorothy Houghton
Name

DOROTHY HOUGHTON

Position

Regulatory Supervisor

Company

BTA OIL PRODUCERS

Date

9/6/88

I hereby certify that the well location shown on this plat was plotted from field notes of actual surveys made by me or under my supervision, and that the same is true and correct to the best of my knowledge and belief.

Date Surveyed


SEPTEMBER 6, 1988

Registered Professional Engineer and/or Land Surveyor

Max A. Schumann, Jr.
MAX A. SCHUMANN, JR.

Certificate No.

1510



0 330 660 990 1320 1650 1980 2310 2640 2000 1500 1000 500 0

88-6-21 80221

173

RECEIVED

SEP

1901