

RECEIVED JUN 02 1990

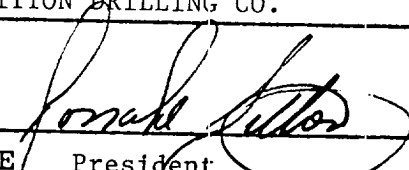
INCLINATION REPORT

OPERATOR Stevens & Tull ADDRESS P. O. Box 11005, Midland, TX 79702
 LEASE NAME Kyte WELL NO. 1 FIELD D-K
 LOCATION Section 23, T-20-S, R-38-E

DEPTH	ANGLE INCLINATION DEGREES	DISPLACEMENT	DISPLACEMENT ACCUMULATED
278	1/4°	1.21	1.21
650	1/4°	1.63	2.84
1125	3/4°	6.27	9.11
1597	1 °	8.26	17.37
1669	3/4°	.95	18.32
2100	3/4°	5.69	24.01
2571	1 °	8.24	32.25
3039	1 °	8.19	40.44
3538	3/4°	6.59	47.03
4008	1 °	8.23	55.26
4478	1/2°	4.11	59.37
4946	1/2°	4.10	63.47
5416	3/4°	6.20	69.67
5779	1/2°	3.18	72.85
6232	3/4°	5.98	78.83
6703	3/4°	6.22	85.05
7174	1/2°	4.12	89.17
7645	3/4°	6.22	95.39
7931	3/4°	3.78	99.17

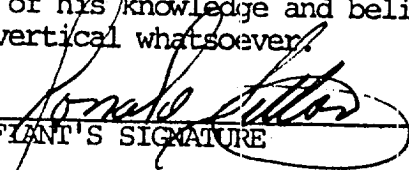
I hereby certify that the above data as set forth is true and correct to the best of my knowledge and belief.

SITTON DRILLING CO.

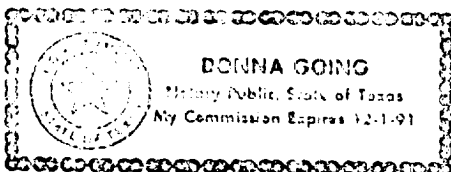


 TITLE President

AFFIDAVIT:

Before me, the undersigned authority, appeared Ronald Sitten known to me to be the person whose name is subscribed herebelow, who, on making deposition, under oath states that he is acting for and in behalf of the operator of the well identified above, and that to the best of his knowledge and belief such well was not intentionally deviated from the true vertical whatsoever.


 AFFIANT'S SIGNATURE

Sworn and subscribed to in my presence on this the 29th day of June, 1990



 Notary Public in and for the County
 of Lubbock, State of Texas

SEAL