

OIL CONSERVATION DIVISION

DISTRICT I
P.O. Box 1980, Hobbs, NM 88240

DISTRICT II
P.O. Drawer DD, Artesia, NM 88210

DISTRICT III
1000 Rio Brazos Rd., Artec, NM 87410

P.O. Box 2088
Santa Fe, New Mexico 87504-2088

WELL LOCATION AND ACREAGE DEDICATION PLAT

All Distances must be from the outer boundaries of the section

Operator POGO PRODUCING CO.		Lease Red Tank 23 FEDERAL		Well No. 1
Unit Letter P	Section 23	Township 22 SOUTH	Range 32 EAST NMPM	County LEA

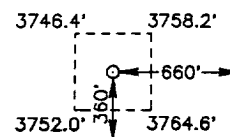
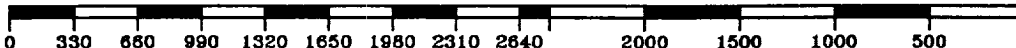
Actual Footage Location of Well:

360 feet from the SOUTH line and		660 feet from the EAST line	
Ground Level Elev. 3757.6'	Producing Formation Delaware	Pool Wildcat	Dedicated Acreage: 40 Acres

- Outline the acreage dedicated to the subject well by colored pencil or hatchure marks on the plat below.
- If more than one lease is dedicated to the well, outline each and identify the ownership thereof (both as to working interest and royalty).
- If more than one lease of different ownership is dedicated to the well, have the interest of all owners been consolidated by communitization, unitization, force-pooling, etc.?
☐ Yes ☐ No If answer is "yes" type of consolidation _____

If answer is "no" list of owners and tract descriptions which have actually been consolidated. (Use reverse side of this form necessary.)

No allowable will be assigned to the well unit all interests have been consolidated (by communitization, unitization, forced-pooling, otherwise) or until a non-standard unit, eliminating such interest, has been approved by the Division.



OPERATOR CERTIFICATION


I hereby certify the the information contained herein is true and complete to the best of my knowledge and belief.

Signature <i>Barrett L. Smith</i>
Printed Name Barrett L. Smith
Position Sr. Oper. Engineer
Company Pogo Producing Company
Date April 20, 1993

SURVEYOR CERTIFICATION

I hereby certify that the well location shown on this plat was plotted from field notes of actual surveys made by me or under my supervision, and that the same is true and correct to the best of my knowledge and belief.

Date Surveyed AUGUST 03, 1992
Signature & Seal of Professional Surveyor



Certificate No.	JOHN W. WEST	676
	RONALD J. EIDSON	3239
	GARY L. JONES	7977