

OIL CONSERVATION DIVISION

P.O. Box 2088

Santa Fe, New Mexico 87504-2088

DISTRICT I

P.O. Box 1980, Hobbs, NM 88240

DISTRICT II

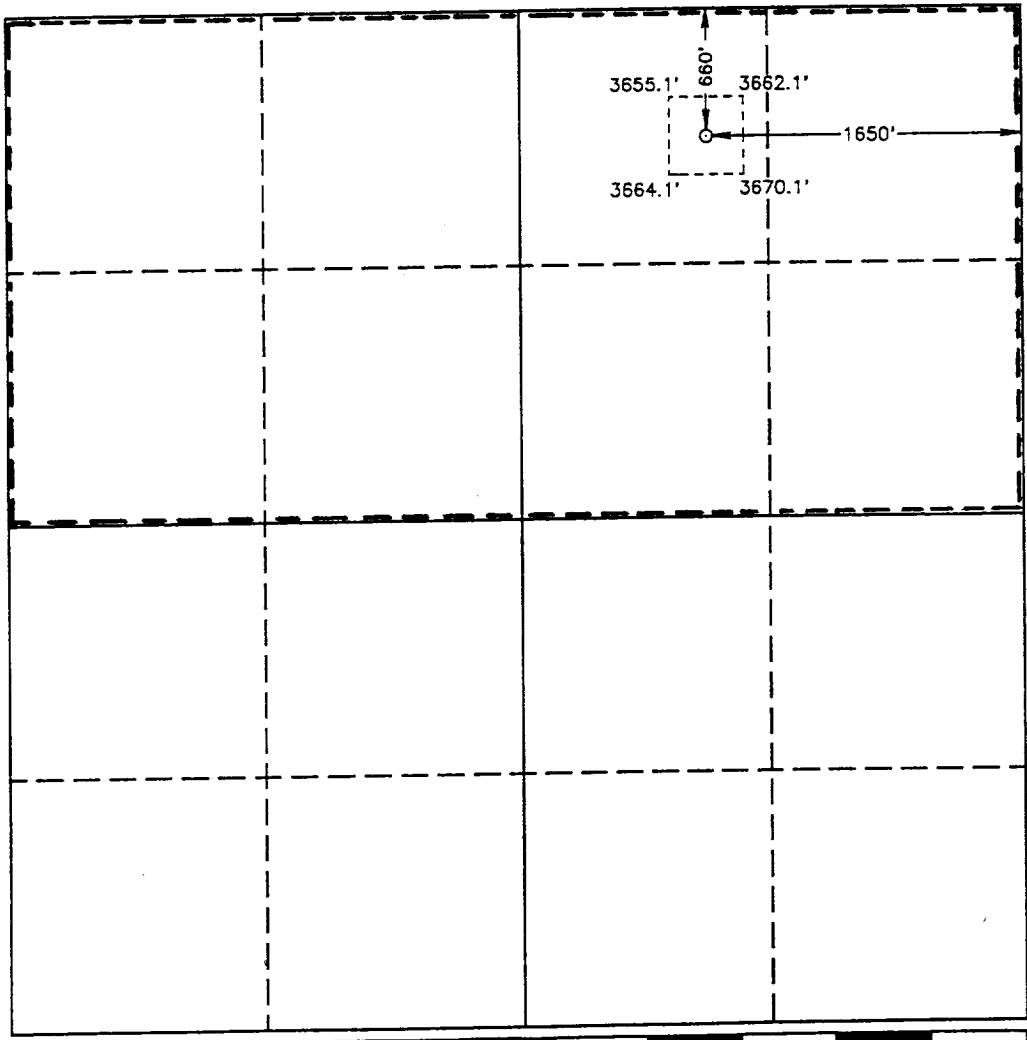
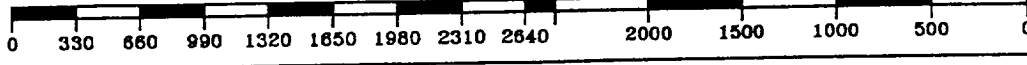

P.O. Drawer DD, Artesia, NM 88210

DISTRICT III

1000 Rio Brazos Rd., Artec, NM 87410

WELL LOCATION AND ACREAGE DEDICATION PLAT

All Distances must be from the outer boundaries of the section

Operator POGO PRODUCING CO.			Lease RED TANK 34 FEDERAL		Well No. 1
Unit Letter B	Section 34	Township 22 SOUTH	Range 32 EAST	NMPM	County LEA
Actual Footage Location of Well: 660 feet from the NORTH line and 1650 feet from the EAST line					
Ground Level Elev. 3660.0'	Producing Formation ATOKA	Pool WILDCAT		Dedicated Acreage: 320 Acres	
<p>1. Outline the acreage dedicated to the subject well by colored pencil or hatchure marks on the plat below.</p> <p>2. If more than one lease is dedicated to the well, outline each and identify the ownership thereof (both as to working interest and royalty).</p> <p>3. If more than one lease of different ownership is dedicated to the well, have the interest of all owners been consolidated by communitization, unitization, force-pooling, etc.? <input type="checkbox"/> Yes <input type="checkbox"/> No If answer is "yes" type of consolidation _____</p> <p>If answer is "no" list of owners and tract descriptions which have actually been consolidated. (Use reverse side of this form necessary.)</p> <p>No allowable will be assigned to the well unit all interests have been consolidated (by communitization, unitization, forced-pooling, otherwise) or until a non-standard unit, eliminating such interest, has been approved by the Division.</p>					
				OPERATOR CERTIFICATION I hereby certify that the information contained herein is true and complete to the best of my knowledge and belief. Signature: <i>Richard L. Wright</i> Printed Name: Richard L. Wright Position: Division Operations Supr. Company: POGO PRODUCING COMPANY Date: January 22, 1993	
				SURVEYOR CERTIFICATION I hereby certify that the well location shown on this plat was plotted from field notes of actual surveys made by me or under my supervision and that the same is true and correct to the best of my knowledge and belief. Date Surveyed: JULY 23, 1992 Signature & Seal of Professional Surveyor:  Certificate No. JOHN W. WEST, 676 RONALD J. EIDSON, 3339 GARY L. JONES, 7977 92-11-1035	

RECEIVED

JAN 2 8 1993

OCD HOBBS OFFICE