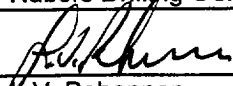



WELL NAME AND NUMBER Red Tank Fed. 34-#4 Unit C 30-025-32136
LOCATION Sec. 34, T-22-S, R-32-E 1930/W & 1930/E
(Give Unit, Section, Township and Range)
OPERATOR Pog Producing **CONFIDENTIAL**
DRILLING CONTRACTOR NABORS DRILLING USA, INC.

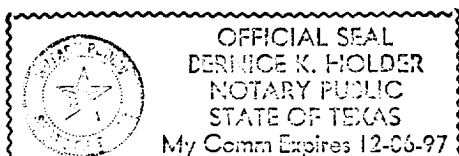
The Undersigned hereby certifies that he is an authorized representative of the drilling contractor who drilled the above-described well and that he has conducted deviation tests and obtained the following results:

<u>DEGREES @ DEPTH</u>	<u>DEGREES @ DEPTH</u>	<u>DEGREES @ DEPTH</u>	<u>DEGREES @ DEPTH</u>
<u>1/2 @ 315</u>	<u>1 @ 7602</u>	<u> </u>	<u> </u>
<u>1 @ 763</u>	<u>1 1/4 @ 8093</u>	<u> </u>	<u> </u>
<u>3/4 @ 1265</u>	<u>1 1/2 @ 8400</u>	<u> </u>	<u> </u>
<u>1 1/4 @ 1802</u>	<u> </u>	<u> </u>	<u> </u>
<u>1 1/2 @ 2304</u>	<u> </u>	<u> </u>	<u> </u>
<u>3/4 @ 2808</u>	<u> </u>	<u> </u>	<u> </u>
<u>1 1/4 @ 3311</u>	<u> </u>	<u> </u>	<u> </u>
<u>1 1/2 @ 3815</u>	<u> </u>	<u> </u>	<u> </u>
<u>2 1/4 @ 4256</u>	<u> </u>	<u> </u>	<u> </u>
<u>2 @ 4570</u>	<u> </u>	<u> </u>	<u> </u>
<u>1 1/2 @ 5070</u>	<u> </u>	<u> </u>	<u> </u>
<u>3/4 @ 5571</u>	<u> </u>	<u> </u>	<u> </u>
<u>3/4 @ 6108</u>	<u> </u>	<u> </u>	<u> </u>
<u>1 @ 6610</u>	<u> </u>	<u> </u>	<u> </u>
<u>1/4 @ 7113</u>	<u> </u>	<u> </u>	<u> </u>

Drilling Contractor Nabors Drilling USA, Inc.
By 
L.V. Bohannon

Subscribed and sworn to before me this 18th day of February, 1994

Notary Public

My Commision Expires MIDLAND County TEXAS



RECEIVED

MAR 29 1931

OCL. OBSC.
OFFICE