

DISTRICT I
P.O. Box 1980, Hobbs, NM 88240

DISTRICT II
P.O. Drawer DD, Artesia, NM 88210

State of New Mexico
Energy, Minerals and Natural Resources Department

Form C-102
Revised February 10, 1994
Instruction on back
Submit to Appropriate District Office
State Lease - 4 Copies
Fee Lease - 3 Copies

OIL CONSERVATION DIVISION

DISTRICT III
1000 Rio Brazos Rd., Aztec, NM 87410

P.O. Box 2088
Santa Fe, New Mexico 87504-2088

☐ AMENDED REPORT

WELL LOCATION AND ACREAGE DEDICATION PLAT

API Number 30-025-32700	Pool Code 076480	Pool Name Eumont Yates 7 RVRs Qn (Pro Gas)
Property Code 008661	Property Name STATE "N"	Well Number 6
OGRID No. 16696	Operator Name OXY U.S.A., INC.	Elevation 3522'

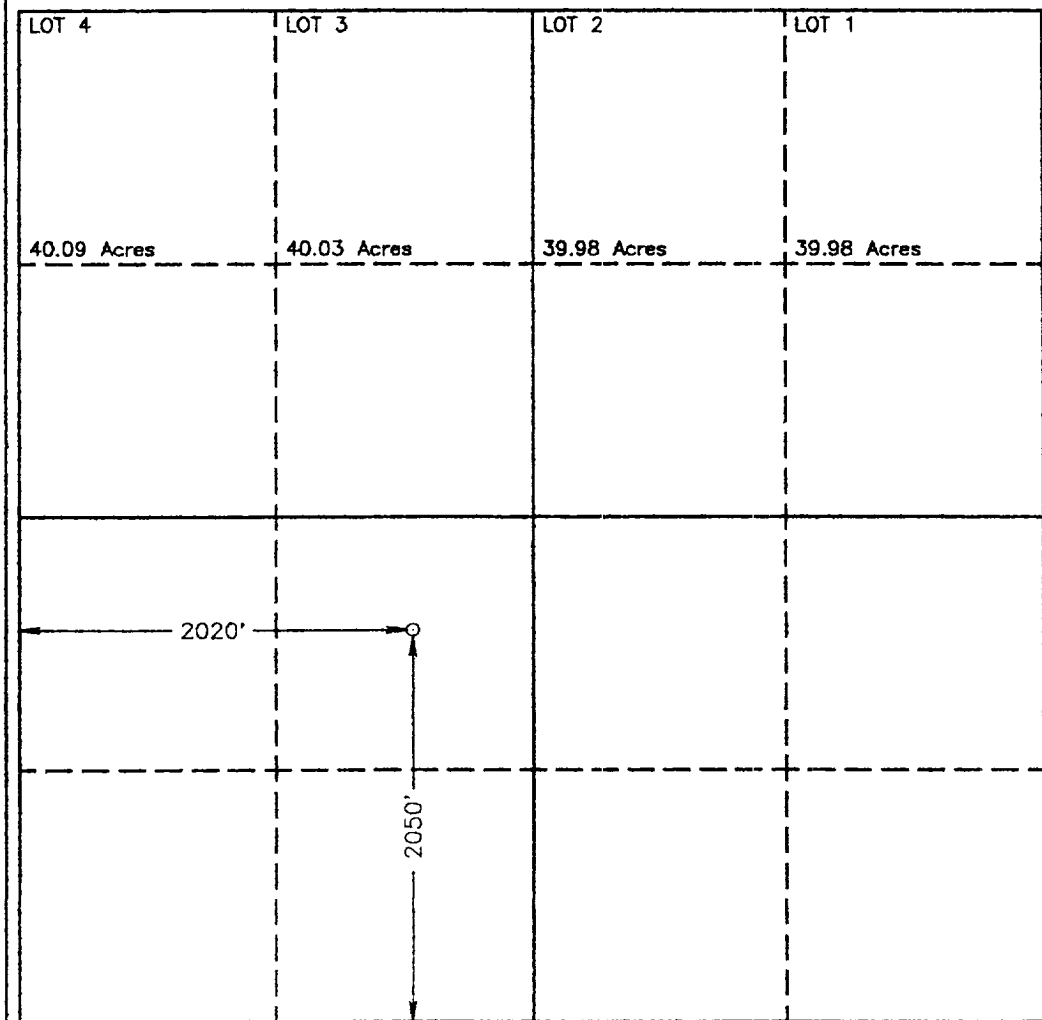


Surface Location

UL or lot No.	Section	Township	Range	Lot Idn	Feet from the	North/South line	Feet from the	East/West line	County
K	2	22 S	36 E		2050	SOUTH	2020	WEST	LEA

Bottom Hole Location If Different From Surface

UL or lot No.	Section	Township	Range	Lot Idn	Feet from the	North/South line	Feet from the	East/West line	County
Dedicated Acres 160	Joint or Infill	Consolidation Code	Order No.						

NO ALLOWABLE WILL BE ASSIGNED TO THIS COMPLETION UNTIL ALL INTERESTS HAVE BEEN CONSOLIDATED
OR A NON-STANDARD UNIT HAS BEEN APPROVED BY THE DIVISION

LOT 4	LOT 3	LOT 2	LOT 1
40.09 Acres	40.03 Acres	39.98 Acres	39.98 Acres
			
OPERATOR CERTIFICATION I hereby certify the information contained herein is true and complete to the best of my knowledge and belief.  Signature David Stewart Printed Name Regulatory Analyst Title 10/10/94 Date			
SURVEYOR CERTIFICATION I hereby certify that the well location shown on this plat was plotted from field notes of actual survey made by me or under my supervision and that the same is true and correct to the best of my knowledge and belief.  OCTOBER 4, 1994 Date Surveyed 3239 Signature & Seal of Professional Surveyor RONALD J. EIDSON W.O. Num. 94-11-1628 Certificate No. JOHN W. WEST, 676 RONALD J. EIDSON, 3239			