

DISTRICT II
P.O. Drawer DD, Artesia, NM 88210

OIL CONSERVATION DIVISION

DISTRICT III
1000 Rio Brazos Rd., Aztec, NM 87410

P.O. Box 2088
Santa Fe, New Mexico 87504-2088

☐ AMENDED REPORT

WELL LOCATION AND ACREAGE DEDICATION PLAT

API Number 30-025-33610	Pool Code 51683	Pool Name RED TANK BONE SPRINGS
Property Code 9341	Property Name RED TANK "26" FEDERAL	Well Number 8
OGRID No. 17891	Operator Name POGO PRODUCING COMPANY	Elevation 3715

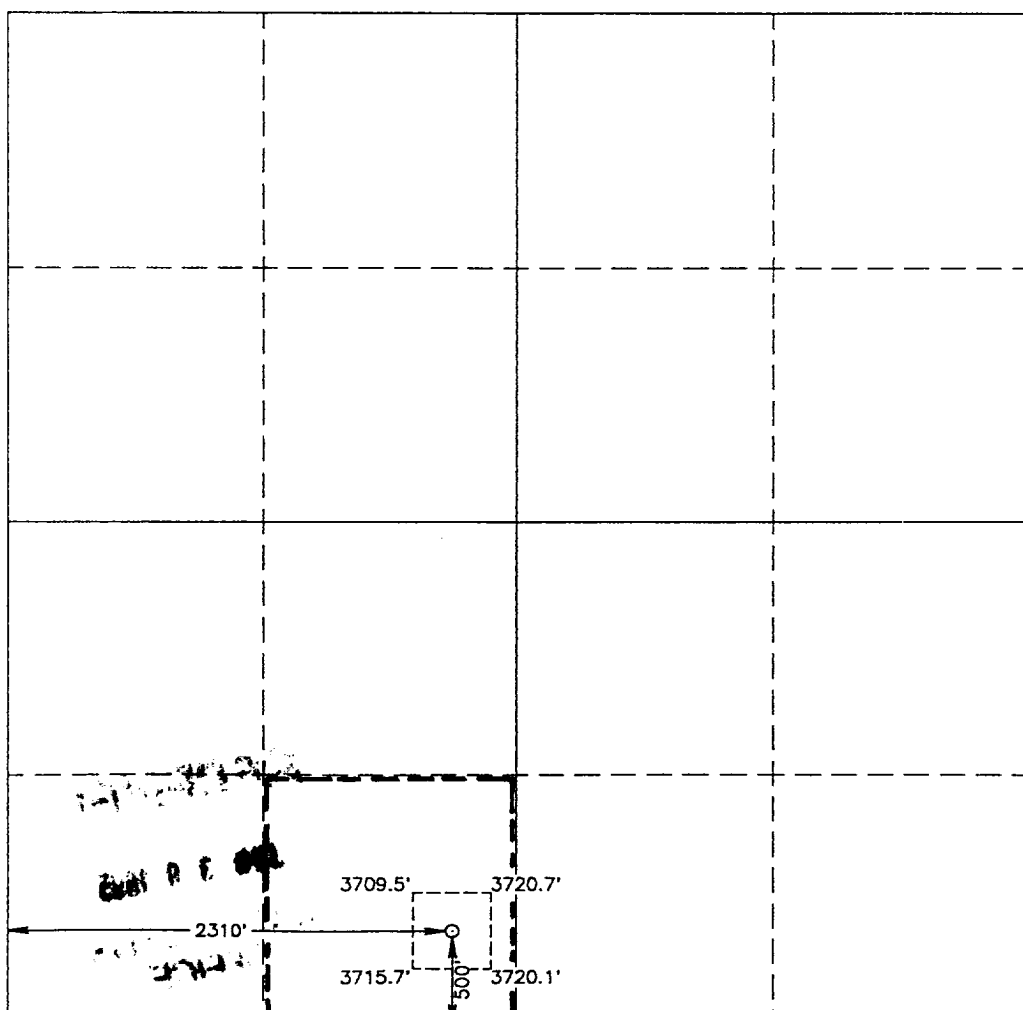

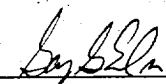
Surface Location

UL or lot No.	Section	Township	Range	Lot Idn	Feet from the	North/South line	Feet from the	East/West line	County
N	26	22 S	32 E		500	SOUTH	2310	WEST	LEA

Bottom Hole Location If Different From Surface

UL or lot No.	Section	Township	Range	Lot Idn	Feet from the	North/South line	Feet from the	East/West line	County
40	N								

NO ALLOWABLE WILL BE ASSIGNED TO THIS COMPLETION UNTIL ALL INTERESTS HAVE BEEN CONSOLIDATED
OR A NON-STANDARD UNIT HAS BEEN APPROVED BY THE DIVISION

	OPERATOR CERTIFICATION <i>I hereby certify the information contained herein is true and complete to the best of my knowledge and belief.</i> <div style="border-bottom: 1px solid black; margin-bottom: 5px;"></div> <div style="border-bottom: 1px solid black; margin-bottom: 5px;">Richard L. Wright</div> <div style="border-bottom: 1px solid black; margin-bottom: 5px;">Printed Name</div> <div style="border-bottom: 1px solid black; margin-bottom: 5px;">Division Operations Mgr.</div> <div style="border-bottom: 1px solid black; margin-bottom: 5px;">Title</div> <div style="border-bottom: 1px solid black; margin-bottom: 5px;">April 25, 1995</div> <div style="border-bottom: 1px solid black; margin-bottom: 5px;">Date</div>
	SURVEYOR CERTIFICATION <i>I hereby certify that the well location shown on this plat was plotted from field notes of actual surveys made by me or under my supervision, and that the same is true and correct to the best of my belief.</i>
	FEBRUARY 24, 1995
	<div style="border-bottom: 1px solid black; margin-bottom: 5px;">Date Surveyed</div> <div style="border-bottom: 1px solid black; margin-bottom: 5px;">Signature & Seal of Professional Surveyor</div> <div style="border-bottom: 1px solid black; margin-bottom: 5px;"> 2-28-95</div> <div style="border-bottom: 1px solid black; margin-bottom: 5px;">W.O. Num. 95-11-0277</div>
<div style="border-bottom: 1px solid black; margin-bottom: 5px;">Certificate No.</div> <div style="border-bottom: 1px solid black; margin-bottom: 5px;">JOHN W. WEST</div> <div style="border-bottom: 1px solid black; margin-bottom: 5px;">RONALD J. EIDSON</div> <div style="border-bottom: 1px solid black; margin-bottom: 5px;">GARY G. EIDSON</div>	<div style="border-bottom: 1px solid black; margin-bottom: 5px;">578</div> <div style="border-bottom: 1px solid black; margin-bottom: 5px;">3239</div> <div style="border-bottom: 1px solid black; margin-bottom: 5px;">12641</div>

RECEIVED

JUN 3 11 1995

**UCC HOBBS
OFFICE**