

OIL CONSERVATION DIVISION
PO Box 2088
Santa Fe, NM 87504-2088

☐ AMENDED REPORT

WELL LOCATION AND ACREAGE DEDICATION PLAT

| | | |
|------------------------------|--------------------------------|---|
| 'API Number 30-025-33016 | 'Pool Code NA 96343 | 'Pool Name Warren Wildcat San Andres |
| 'Property Code 0031273122 | 'Property Name WARREN UNIT | 'Well Number 100 |
| 'OGRID No. 005073 | 'Operator Name CONOCO, INC. | 'Elevation 3531' |

¹⁰ Surface Location



| | | | | | | | | | |
|---------------|---------|----------|-------|---------|---------------|------------------|---------------|----------------|--------|
| UL or lot no. | Section | Township | Range | Lot Idn | Feet from the | North/South line | Feet from the | East/West line | County |
| P | 28 | 20-S | 38-E | | 990 | SOUTH | 740 | EAST | LEA |

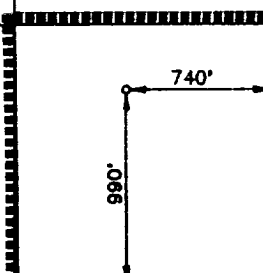
11 Bottom Hole Location If Different From Surface

| UL or lot no. | Section | Township | Range | Lot Idn | Feet from the | North/South line | Feet from the | East/West line | County |
|---------------|---------|----------|-------|---------|---------------|------------------|---------------|----------------|--------|
|---------------|---------|----------|-------|---------|---------------|------------------|---------------|----------------|--------|

| | | | |
|-------------------------------|-------------------------------|----------------------------------|-------------------------|
| ¹³ Dedicated Acres | ¹² Joint or Infill | ¹¹ Consolidation Code | ¹⁰ Order No. |
| 40 | | | |

NO ALLOWABLE WILL BE ASSIGNED TO THIS COMPLETION UNTIL ALL INTERESTS HAVE BEEN CONSOLIDATED
OR A NON-STANDARD UNIT HAS BEEN APPROVED BY THE DIVISION

| | | | | |
|----|--|--|--|---|
| 16 | | | | 17 OPERATOR CERTIFICATION <i>I hereby certify that the information contained herein is true and complete to the best of my knowledge and belief.</i>  Signature JERRY W. HOOVER Printed Name SR. CONSERVATION COORDINATOR Title 5/25/95 Date |
| | | | | |
| | | | | |
| | | | | |
| 18 | | | | 18 SURVEYOR CERTIFICATION <i>I hereby certify that the well location shown on this plat was plotted from field notes of actual surveys made by me or under my supervision, and that the same is true and correct to best of my belief.</i> APR 12 1995 Date of Survey Signature and Title of Professional Surveyor  8278 Certificate Number |
| | | | | |
| | | | | |
| | | | | |



740'

990'

RECEIVED

JUL 05 1996

OFFICE