

DISTRICT I  
P.O. Box 1980, Hobbs, NM 88240

DISTRICT II  
P.O. Drawer DD, Artesia, NM 88210

DISTRICT III  
1000 Rio Brazos Rd., Artec, NM 87410

State of New Mexico  
Energy, Minerals and Natural Resources Department

Form C-102  
Revised February 10, 1994  
Instruction on back  
Submit to Appropriate District Office  
State Lease - 4 Copies  
Fee Lease - 3 Copies

OIL CONSERVATION DIVISION  
P.O. Box 2088  
Santa Fe, New Mexico 87504-2088

☐ AMENDED REPORT

WELL LOCATION AND ACREAGE DEDICATION PLAT

API Number	Pool Code 51683	Pool Name UNDES. RED TANK BONE SPRINGS
Property Code	Property Name W B R FEDERAL	Well Number 3
OGRD No. 17891	Operator Name POGO PRODUCING CO.	Elevation 3729

Surface Location

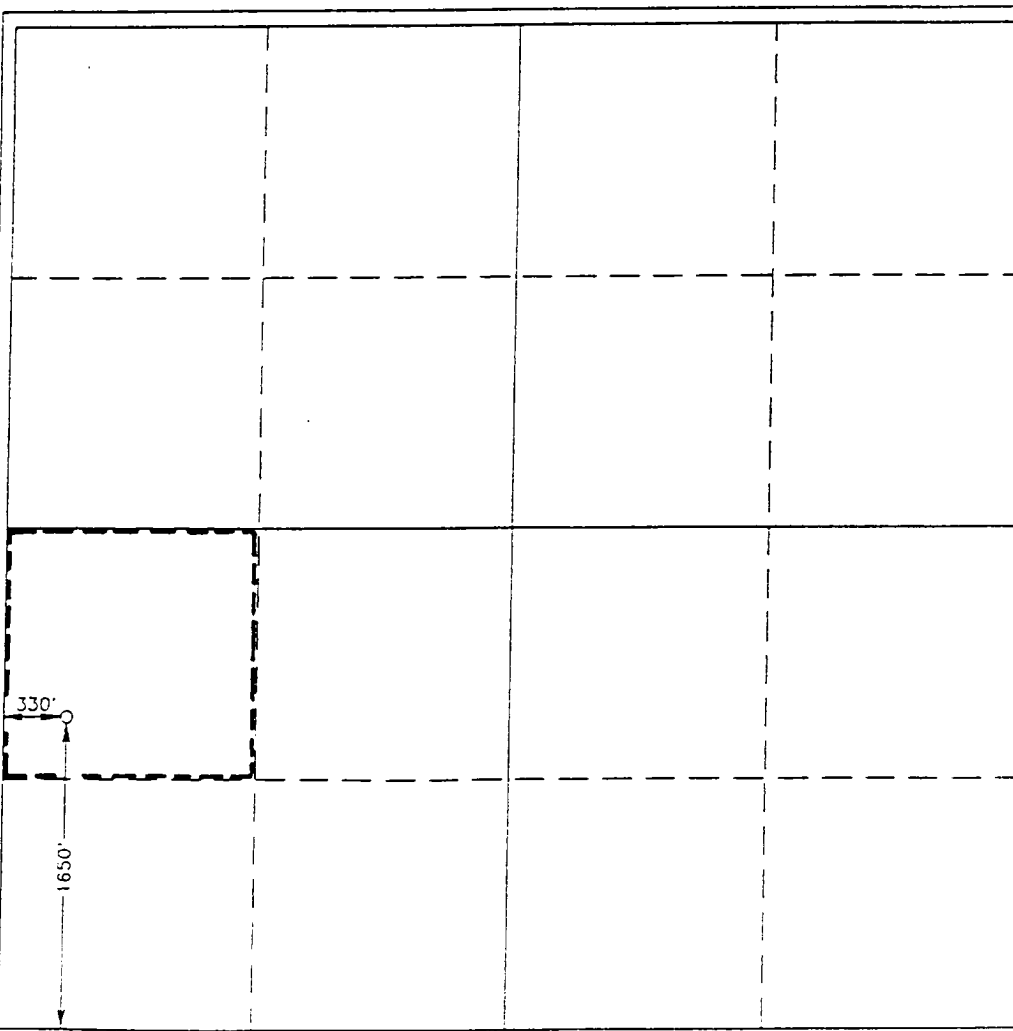

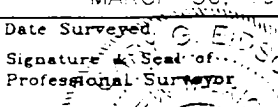
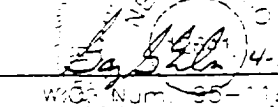
UL or lot No. L	Section 13	Township 22 S	Range 32 E	Lot Idn	Feet from the 1650	North/South line SOUTH	Feet from the 330	East/West line WEST	County LEA
--------------------	---------------	------------------	---------------	---------	-----------------------	---------------------------	----------------------	------------------------	---------------

Bottom Hole Location If Different From Surface

UL or lot No.	Section	Township	Range	Lot Idn	Feet from the	North/South line	Feet from the	East/West line	County
---------------	---------	----------	-------	---------	---------------	------------------	---------------	----------------	--------

Dedicated Acres 40	Joint or Infill N	Consolidation Code	Order No.
-----------------------	----------------------	--------------------	-----------

NO ALLOWABLE WILL BE ASSIGNED TO THIS COMPLETION UNTIL ALL INTERESTS HAVE BEEN CONSOLIDATED  
OR A NON-STANDARD UNIT HAS BEEN APPROVED BY THE DIVISION

	<p>OPERATOR CERTIFICATION</p> <p>I hereby certify the the information contained herein is true and complete to the best of my knowledge and belief</p> <p> Signature</p> <p>Richard L. Wright Printed Name</p> <p>Division Operations Mgr. Title</p> <p>June 15, 1995 Date</p>
	<p>SURVEYOR CERTIFICATION</p> <p>I hereby certify that the well location shown on this plat was plotted from field notes of actual surveys made by me or under my supervision, and that the same is true and correct to the best of my belief</p> <p>MARCH 30, 1995 Date Surveyed</p> <p> Signature &amp; Seal of Professional Surveyor</p> <p> W.C. Num. 95-11-843</p> <p>Certificate No. JOHN P. WEST 576 RONALD L. EDSON 3239 GARY L. EDSON 12641</p>