

District I
PO Box 1980, Hobbs, NM 88241-1980

District II

811 South First, Artesia, NM 88210

District III
1000 Rio Brazos Rd., Aztec, NM 87410

District IV
2040 South Pacheco, Santa Fe, NM 87505

State of New Mexico
Energy, Minerals & Natural Resources Department

Form C-101
Revised October 18, 1994
Instructions on back

Submit to Appropriate District Office
State Lease - 6 Copies
Fee Lease - 5 Copies

OIL CONSERVATION DIVISION
2040 South Pacheco
Santa Fe, NM 87505

☐ AMENDED REPORT

APPLICATION FOR PERMIT TO DRILL, RE-ENTER, DEEPEN, PLUGBACK, OR ADD A ZONE

Operator Name and Address Pogo Producing Company P. O. Box 10340, Midland, TX 79702-7340		OGRID Number 017891
		API Number 30 - 025-33082
Property Code 17440	Property Name Red Tank 31 State	Well No. 1

Surface Location

UL or lot no.	Section	Township	Range	Lot Idn	Feet from the	North/South line	Feet from the	East/West Line	County
D	31	22S	33E	1	330	North	330	West	Lea

Proposed Bottom Hole Location If Different From Surface

UL or lot no.	Section	Township	Range	Lot Idn	Feet from the	North/South line	Feet from the	East/West Line	County
Proposed Pool 1 Red Tank Delaware East <i>West</i>					Proposed Pool 2				

Work Type Code P	Well Type Code M	Cable/Rotary	Lease Type Code S	Ground Level Elevation 3758
Multiple Yes	Proposed Depth	Formation	Contractor	Spud Date

Proposed Casing and Cement Program


Hole Size	Casing Size	Casing weight/foot	Setting Depth	Sacks of Cement	Estimated TOC

Describe the proposed program. If this application is to DEEPEN or PLUG BACK give the data on the present productive zone and proposed new productive zone. Describe the blowout prevention program, if any. Use additional sheets if necessary.

Pogo Producing Company respectfully request permission to plug back the Red Tank 31 State #1 from the Bone Springs formation to the Delaware. Oil production has declined to 9 BOPD making economics marginal at best. A CIBP will be set $\pm 50'$ above the Bone Springs perfs before the Delaware is perforated.

Permit Expires 1 Year From Approval
Date of this Drilling Underway
Plug Back

I hereby certify that the information given above is true and complete to the best of my knowledge and belief. Signature: <i>Barrett L. Smith</i>		OIL CONSERVATION DIVISION	
Printed name: Barrett L. Smith		Approved By: <i>GARY WINK</i> Title: FIELD REP. #	
Title: Senior Operations Engineer		Approval Date: MAY 15 1998	Expiration Date:
Date: 04-27-98	Phone: (915)685-8100	Conditions of Approval: Attached: <input type="checkbox"/>	



DISTRICT I
P.O. Box 1980, Hobbs, NM 88240

State of New Mexico

Energy, Minerals and Natural Resources Department

Form C-102

Revised February 10, 1994

Instruction on back

RECEIVED

Appropriate District Office

State Lease - 4 Copies

Fee Lease - 3 Copies

DISTRICT II
P.O. Drawer DD, Artesia, NM 88210

OIL CONSERVATION DIVISION

P.O. Box 2088

Santa Fe, New Mexico 87504-2088

MAY - 7 1998

MIDLAND

☐ AMENDED REPORT

DISTRICT III
1000 Rio Brazos Rd., Aztec, NM 87410

DISTRICT IV
PO BOX 2088, SANTA FE, NM 87504-2088

WELL LOCATION AND ACREAGE DEDICATION PLAT

API Number 30-025-33082	Pool Code 51689	Pool Name W. Red Tank Delaware
Property Code 17440	Property Name RED TANK "31" STATE	Well Number 1
GRID No. 017891	Operator Name POGO PRODUCING CO.	Elevation 3758

Surface Location

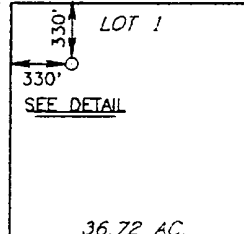


UL or lot No. 1	Section 31	Township 22 S	Range 33 E	Lot Idn	Feet from the 330	North/South line NORTH	Feet from the 330	East/West line WEST	County LEA
--------------------	---------------	------------------	---------------	---------	----------------------	---------------------------	----------------------	------------------------	---------------

Bottom Hole Location If Different From Surface

UL or lot No.	Section	Township	Range	Lot Idn	Feet from the	North/South line	Feet from the	East/West line	County
---------------	---------	----------	-------	---------	---------------	------------------	---------------	----------------	--------

Dedicated Acres	Joint or Infill	Consolidation Code	Order No.
-----------------	-----------------	--------------------	-----------

NO ALLOWABLE WILL BE ASSIGNED TO THIS COMPLETION UNTIL ALL INTERESTS HAVE BEEN CONSOLIDATED
OR A NON-STANDARD UNIT HAS BEEN APPROVED BY THE DIVISION

 <p>LOT 1 36.72 AC.</p>				OPERATOR CERTIFICATION I hereby certify the the information contained herein is true and complete to the best of my knowledge and belief.  Signature Barrett L. Smith Printed Name Senior Operations Engineer Title 05/11/98 Date
<p>LOT 2 36.70 AC.</p>				SURVEYOR CERTIFICATION I hereby certify that the well location shown on this plat was plotted from field notes of actual surveys made by me or under my supervision, and that the same is true and correct to the best of my belief. AUGUST 10, 1995 Date Surveyed Signature  Professional Surveyor NEW MEXICO W.O. Num. 85-111237 Certificate No. JOHN W. WEST 676 RONALD E. EIDSON 3239 DAVID EIDSON 12641
<p>LOT 3 36.66 AC.</p>				
<p>LOT 4 36.64 AC.</p>				

