

District I
PO Box 1980, Hobbs, NM 88241-1980
District II
PO Drawer DD, Artesia, NM 88211-0719
District III
1000 Rio Brazos Rd., Aztec, NM 87410
District IV
PO Box 2088, Santa Fe, NM 87504-2088

State of New Mexico
Energy, Minerals & Natural Resources Department

OIL CONSERVATION DIVISION
PO Box 2088
Santa Fe, NM 87504-2088

Form C-101
Revised February 10, 1994
Instructions on back
Submit to Appropriate District Office
State Lease - 6 Copies
Fee Lease - 5 Copies

☐ AMENDED REPORT

APPLICATION FOR PERMIT TO DRILL, RE-ENTER, DEEPEN, PLUGBACK, OR ADD A ZONE

Operator Name and Address. POGO PRODUCING COMPANY P. O. BOX 10340 MIDLAND, TEXAS 79702		OGRID Number 17891
		API Number 30-025-33109
Property Code 17221	Property Name RED TANK 30 STATE	Well No. 2

Surface Location

UL or lot no.	Section	Township	Range	Lot Idn	Feet from the	North/South line	Feet from the	East/West line	County
LOT 3	30	22-S	33-E	3	2310	SOUTH	330	WEST	LEA

Proposed Bottom Hole Location If Different From Surface

UL or lot no.	Section	Township	Range	Lot Idn	Feet from the	North/South line	Feet from the	East/West line	County

Proposed Pool 1 UNDES. EAST RED TANK BONE SPRINGS	Proposed Pool 2
--	-----------------

Work Type Code N	Well Type Code O	Cable/Rotary R	Lease Type Code S	Ground Level Elevation 3752'
Multiple NO	Proposed Depth 9100'	Formation BONE SPRINGS	Contractor TO BE SELECTED	Spud Date UPON APPROVAL

Proposed Casing and Cement Program

Hole Size	Casing Size	Casing weight/foot	Setting Depth	Sacks of Cement	Estimated TOC
17-1/2"	13-3/8"	54.5#	800'	600	SURFACE
11"	8-5/8"	32#	4650'	1400	SURFACE
7-7/8"	5-1/2"	17#	9100'	1000	4450'

Describe the proposed program. If this application is to DEEPEN or PLUG BACK give the data on the present productive zone and proposed new productive zone. Describe the blowout prevention program, if any. Use additional sheets if necessary.

THIS PROPOSED WELL IS TO BE AN UPPER BONE SPRINGS TEST.

A 3000 PSI WORKING PRESSURE BOP STACK, WITH PIPE AND BLIND RAMS, TO BE IN USE WHILE DRILLING BELOW THE SURFACE CASING APPROVAL

A BOP SKETCH IS ATTACHED.

Permit Expires 6 Months From Approval Date Unless Drilling Underway.

I hereby certify that the information given above is true and complete to the best of my knowledge and belief. Signature: <i>Richard L. Wright</i>		OIL CONSERVATION DIVISION	
Printed name: Richard L. Wright		Approved by: ORIGINAL SIGNED BY JERRY SEXTON	
Title: Division Operations Manager		Title: DISTRICT SUPERVISOR	
Date: September 14, 1995		Approval Date: SEP 19 1995	
Phone: 915-682-6822		Expiration Date:	
		Conditions of Approval: Attached <input type="checkbox"/>	

RECEIVED

SEP 15 1995
JCD HOBBS
OFFICE

DISTRICT I
P.O. Box 1980, Hobbs, NM 88241-1980

DISTRICT II
P.O. Drawer DD, Artesia, NM 88211-0719

DISTRICT III
1000 Rio Brazos Rd., Aztec, NM 87410

DISTRICT IV
P.O. BOX 2088, SANTA FE, N.M. 87504-2088

State of New Mexico
Energy, Minerals and Natural Resources Department

Form C-102
Revised February 10, 1994
Submit to Appropriate District Office
State Lease - 4 Copies
Fee Lease - 3 Copies

OIL CONSERVATION DIVISION
P.O. Box 2088

Santa Fe, New Mexico 87504-2088

☐ AMENDED REPORT

WELL LOCATION AND ACREAGE DEDICATION PLAT

API Number 30-025-33109	Pool Code 51687	Pool Name UNDES. EAST RED TANK BONE SPRINGS
Property Code 17221	Property Name RED TANK 30 STATE	Well Number 2
OGRID No. 17891	Operator Name POGO PRODUCING CO.	Elevation 3752



Surface Location

UL or lot No. L LOT 3	Section 30	Township 22 S	Range 33 E	Lot Idn 3	Feet from the 2310	North/South line SOUTH	Feet from the 330	East/West line WEST	County LEA
--	----------------------	-------------------------	----------------------	---------------------	------------------------------	----------------------------------	-----------------------------	-------------------------------	----------------------

Bottom Hole Location If Different From Surface

UL or lot No.	Section	Township	Range	Lot Idn	Feet from the	North/South line	Feet from the	East/West line	County
Dedicated Acres 36.70	Joint or Infill N	Consolidation Code	Order No.						

NO ALLOWABLE WILL BE ASSIGNED TO THIS COMPLETION UNTIL ALL INTERESTS HAVE BEEN CONSOLIDATED
OR A NON-STANDARD UNIT HAS BEEN APPROVED BY THE DIVISION

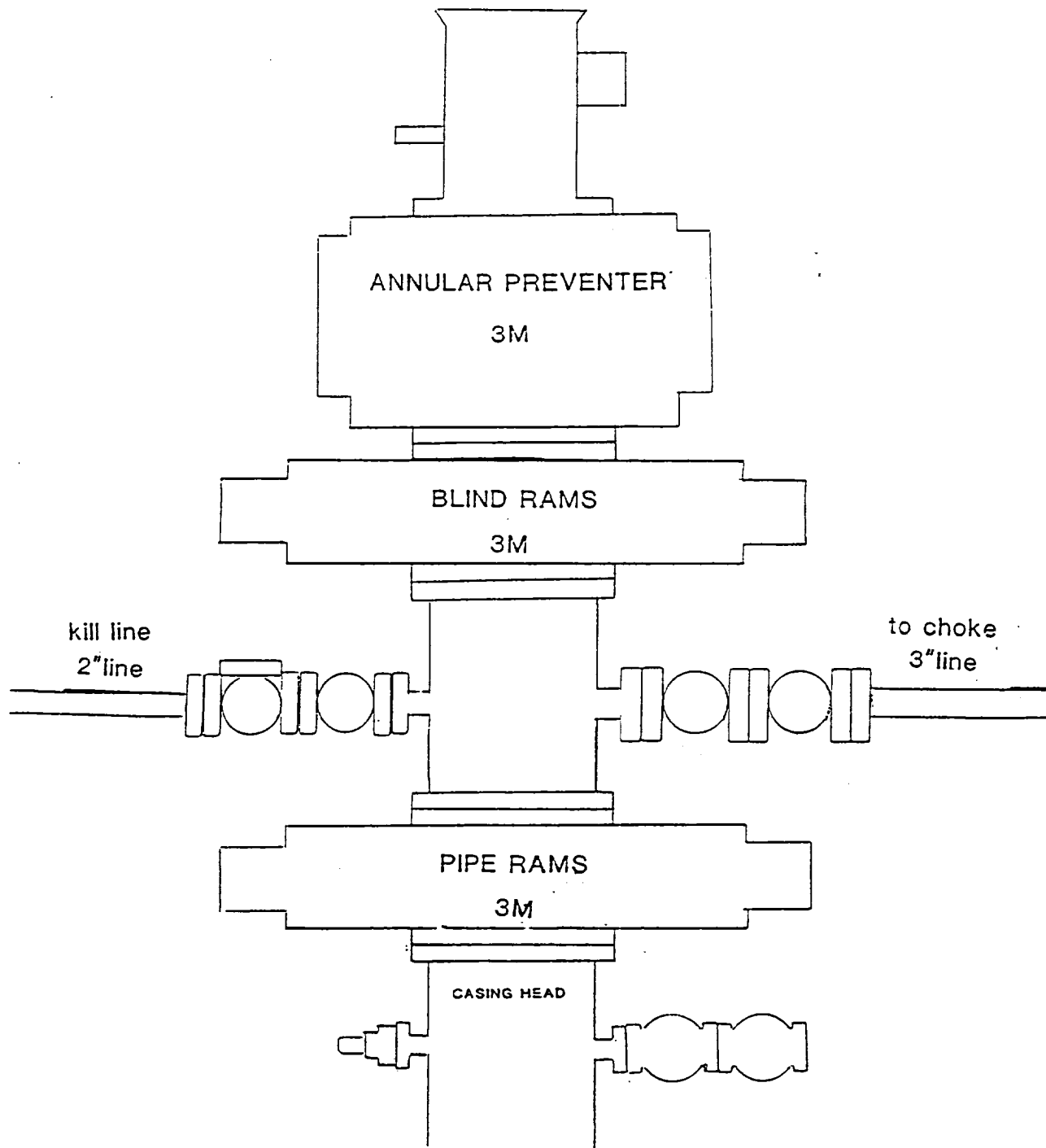
LOT 1 36.64 ACRES LOT 2									
36.66 ACRES LOT 3 330' 36.70 ACRES LOT 4 2310' 36.72 ACRES									
OPERATOR CERTIFICATION <i>I hereby certify the the information contained herein is true and complete to the best of my knowledge and belief.</i>  Signature Richard L. Wright Printed Name Division Operations Mgr. Title September 13, 1995 Date									
SURVEYOR CERTIFICATION <i>I hereby certify that the well location shown on this plat was plotted from field notes of actual surveys made by me or under my supervision, and that the same is true and correct to the best of my belief.</i> SEPT. 7, 1995 Date Surveyed  Signature & Seal Professional Surveyor DMCC 9-11-95 J.O. (N.M.) 95-1338 Certificate No. JOHN W. WEST 676 J. EIDSON 3239 EIDSON 12641									

RECEIVED

SEP 15 1995

JCD HOBBS
OFFICE

POGO PRODUCING COMPANY
RED TANK 30 STATE WELL NO. 2



ELF
3/31/00
ABOVE DATE DO NOT
INDICATE WHEN
CONFIDENTIAL
WILL BE RELEASED

RECEIVED
SEP 15 1995
JCD HOBBS
OFFICE