



Mid-Continent Region
Exploration/Production

Conoco Inc.
10 Desta Drive, Suite 100W
Midland, TX 79705-4500
(915) 686-5400

*Need
C/O*

John

March 6, 1998

Mr. Michael Stogner
New Mexico Oil conservation Division
2040 S. Pacheco
Santa Fe, New Mexico 87504

RE: Application for Non- Standard Location
Warren Unit # 127
API # 30-025-33194
Lea County, NM

Dear Mr. Stogner,

The proposed recompletion and test of the Seven Rivers formation in this well requires a non-standard location order. This well has been filed as a Wildcat Pool test due to the distance of two miles to the nearest Eumont Gas well. The well is located in Section 28, T-20-S, R-38-E, Lea County, New Mexico. The currently producing DK abo West Pool completion is at sub-economic rates. All other formations, know to be productive, are being produced by twin producers. The notice of intent was approved February 19, 1998.

As a wildcat well, following statewide rule 104 for Gas wells, this wellbore is non-standard in relationship to the distance to the southern section boundary. The well is located 330' FSL & 660 FEL of Section 28. No other wells in this section are at sub-economic rates to test the Seven Rivers structural high in the southeast quarter section of Section 28. Utilization of the No. 127 wellbore will prevent economic waste by allowing access to test the Seven Rivers potential in the Conoco Warren Unit.

The offset operator plat shows the operators that could be affected by this non-standard location. Conoco, Inc. Is the only offset operator. A non-standard location order is requested based on the reasons given. If there are any further questions concerning this application please call me at (915) 686-5798.

Sincerely,

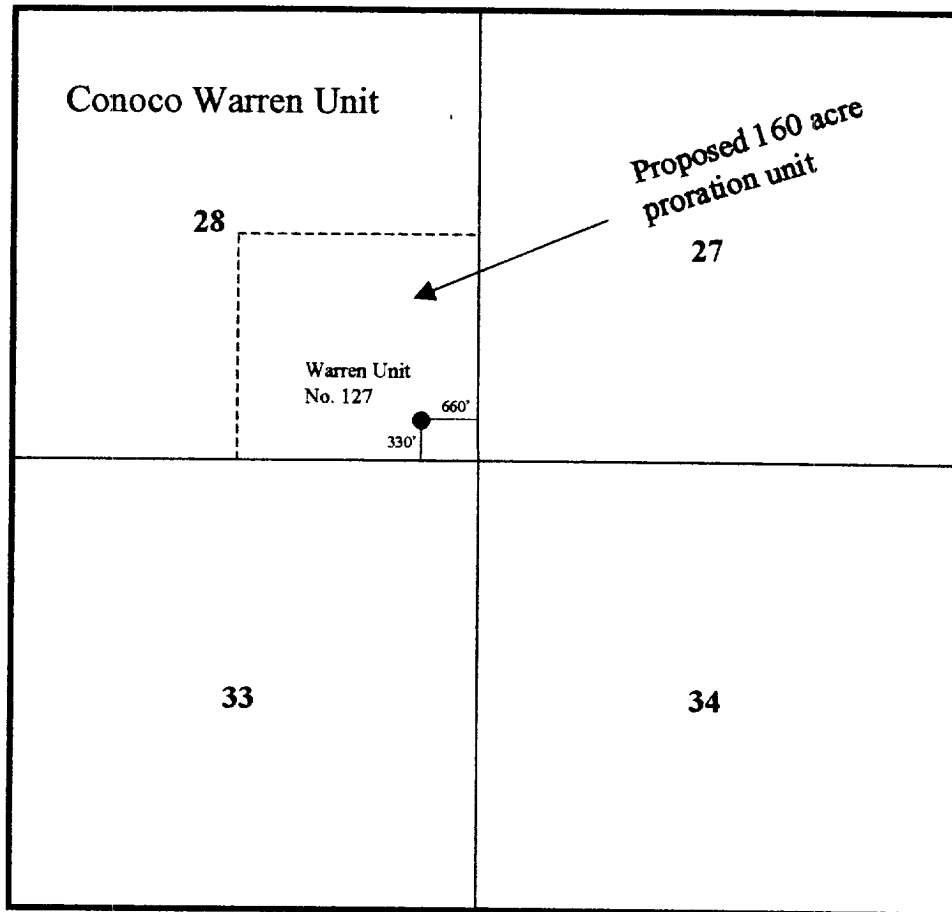
Kay Maddox

Kay Maddox
Regulatory Agent



cc: Oil Conservation Division - Hobbs
William J Lemay, Director - OCD, Santa Fe

CW

R-38E



T-20S

	 CONOCO-OPERATED WARREN UNIT	CONOCO EPNGNA MIDLAND DIVISION
	Note: Nearest Eumont Gas Producer is located in Unit Letter P, Sec. 19, T-20S, R-38E	Warren Unit No. 127 Seven Rivers Test Non-Standard Location

Dwights

Lease: WARREN UNIT (127)

03/06/98

Retrieval Code: 150,025,0253319496587



Gas (mcf/day)

Oil (bbl/day)

County: LEA, NM

Field: D-K WEST (ABO)

Reservoir: ABO

Operator: CONOCO INC

F.P. Date: 04/96

Oil Cum: 1321 bbl

Gas Cum: 48.91 mmcf

Location: 28P 20S 38E

Water (bbl/day)

District I
PO Box 1980, Hobbs, NM 88241-1980

District II
PO Drawer DD, Artesia, NM 88211-0719

District III
1000 Rio Brazos Rd. Aztec, NM 87410

District IV
PO Box 2088, Santa Fe, NM 87504-2088

State of New Mexico
Energy, Minerals & Natural Resources Department

OIL CONSERVATION DIVISION
PO Box 2088
Santa Fe, NM 87504-2088

Form C-102

Revised February 21, 1994

Instructions on back

Submit to Appropriate District Office

State Lease - 4 Copies

Fee Lease - 3 Copies

☐ AMENDED REPORT

WELL LOCATION AND ACREAGE DEDICATION PLAT

API Number 30-025-33194		2 Pool Code		3 Pool Name Wildcat	
4 Property Code 003122		5 Property Name Warren Unit			6 Well Number #127
7 OGRID No. 005073		8 Operator Name Conoco Inc., 10 Desta Drive, Ste. 100W, Midland, TX 79705-4500			9 Elevation 3534'


10 Surface Location

UL or lot no. P	Section 28	Township 20S	Range 38E	Lot Idn	Feet from the 330'	North/South line South	Feet from the 660'	East/West line East	County Lea
--------------------	---------------	-----------------	--------------	---------	-----------------------	---------------------------	-----------------------	------------------------	---------------

11 Bottom Hole Location If Different From Surface

UL or lot no.	Section	Township	Range	Lot Idn	Feet from the	North/South line	Feet from the	East/West line	County
12 Dedicated Acres 160		13 Joint or Infill		14 Consolidation Code		15 Order No.			

NO ALLOWABLE WILL BE ASSIGNED TO THIS COMPLETION UNTIL ALL INTERESTS HAVE BEEN CONSOLIDATED
OR A NON-STANDARD UNIT HAS BEEN APPROVED BY THE DIVISION

16					17 OPERATOR CERTIFICATION I hereby certify that the information contained herein is true and complete to the best of my knowledge and belief.  Signature Kay Maddox Printed Name Regulatory Agent Title February 10, 1998 Date	
					18 SURVEYOR CERTIFICATION I hereby certify that the well location shown on this plat was plotted from field notes of actual surveys made by me or under my supervision and that the same is true and correct to the best of my belief. Date of Survey Signature and Seal of Professional Surveyor: Certificate Number	

330' 660'