

District I
1625 N. French Dr., Hobbs, NM 88240

District II
811 South First, Artesia, NM 88210

District III
1000 Rio Brazos Rd., Aztec, NM 87410

District IV
2040 South Pacheco, Santa Fe, NM 87505

State of New Mexico
Energy, Minerals & Natural Resources

OIL CONSERVATION DIVISION
2040 South Pacheco
Santa Fe, NM 87505

Form C-104
Revised March 25, 1999

Submit to Appropriate District Office
5 Copies

AMENDED REPORT

I. REQUEST FOR ALLOWABLE AND AUTHORIZATION TO TRANSPORT

¹ Operator name and Address Devon SFS Operating Inc 20 North Broadway, Suite 1500 Oklahoma City, OK 73102-8260		² OGRID Number 020305	
		³ Reason for Filing Code CH (Effective 10/1/00)	
⁴ API Number 30-0 30-025-33440	⁵ Pool Name West OJO Chiso (Morrow)		⁶ Pool Code 96665
⁷ Property Code 18928	⁸ Property Name Gaucha Unit		⁹ Well Number 1

II. ¹⁰ Surface Location

UL or lot no.	Section	Township	Range	Lot. Idn	Feet from the	North/South Line	Feet from the	East/West line	County
G	29	22S	34E		1650	North	1650	East	Lea

¹¹ Bottom Hole Location

UL or lot no.	Section	Township	Range	Lot. Idn	Feet from the	North/South Line	Feet from the	East/West line	County
¹² Lse Code	¹³ Producing Method Code	¹⁴ Gas Connection Date	¹⁵ C-129 Permit Number	¹⁶ C-129 Effective Date	¹⁷ C-129 Expiration Date				
F	F								

III. Oil and Gas Transporters

¹⁸ Transporter OGRID	¹⁹ Transporter Name and Address	²⁰ POD	²¹ O/G	²² POD ULSTR Location and Description
032109	LG&E 921 W. Sanger Hobbs, NM 88240	2818449	G	(G), Sec. 29, T-22S, R-34E Gaucha Unit #1 Battery
022507	Equilon Enterprises 1100 Louisiana #2286C Houston, TX 77002	2818448	O	(G), Sec. 29, T-22S, R-34E Gaucha Unit #1

IV. Produced Water


²³ POD	²⁴ POD ULSTR Location and Description
	(G), Sec. 29, T-22S, R-34E (Gaucha Unit No. 1 Battery)


V. Well Completion Data


²⁵ Spud Date	²⁶ Ready Date	²⁷ TD	²⁸ PBDT	²⁹ Perforations	³⁰ DHC, MC
³¹ Hole Size	³² Casing & Tubing Size	³³ Depth Set	³⁴ Sacks Cement		

VI. Well Test Data

³⁵ Date New Oil	³⁶ Gas Delivery Date	³⁷ Test Date	³⁸ Test Length	³⁹ Tbg. Pressure	⁴⁰ Csg. Pressure
⁴¹ Choke Size	⁴² Oil	⁴³ Water	⁴⁴ Gas	⁴⁵ AOF	⁴⁶ Test Method

⁴⁷ I hereby certify that the rules of the Oil Conservation Division have been complied with and that the information given above is true and complete to the best of my knowledge and belief. Signature: 	OIL CONSERVATION DIVISION	
	Approved by:	
	Title:	
	Approval Date: DEC 14 2000	
Printed name: Brad Foster		
Title: Div. Operations & Production Manager		
Date:	Phone: 405-552-7837	

⁴⁸ If this is a change of operator fill in the OGRID number and name of the previous operator 	Bill Keathly Regulatory Specialist	10/20/00
Previous Operator Signature	Printed Name	Title Date



LTR



Job separation sheet

District I
 PO Box 1980, Hobbs, NM 88241-1980
 District II
 PO Drawer DD, Artesia, NM 88211-0719
 District III
 1000 Rio Brazos Rd., Aztec, NM 87410
 District IV
 2040 South Pacheco, Santa Fe, NM 87505

State of New Mexico
 Energy, Minerals & Natural Resources Department

Form C-104
 Revised October 18, 1994
 Instructions on back
 Submit to Appropriate District Office
 5 Copies

OIL CONSERVATION DIVISION
2040 South Pacheco
Santa Fe, NM 87505

AMENDED REPORT

I. REQUEST FOR ALLOWABLE AND AUTHORIZATION TO TRANSPORT

¹ Operator name and Address Santa Fe Snyder Corp. 550 W. Texas, Suite 1330 Midland, TX 79701		² OGRID Number 020305	
		³ Reason for Filing Code CH (Effective 7/1/99)	
⁴ API Number 30-0 30-025-33440	⁵ Pool Name West OJO Chiso (Morrow)		⁶ Pool Code 96665
⁷ Property Code 18928	⁸ Property Name Gaucho Unit		⁹ Well Number 1

II. ¹⁰ Surface Location

UL or lot no.	Section	Township	Range	Lot. Idn	Feet from the	North/South Line	Feet from the	East/West line	County
G	29	22S	34E		1650	North	1650	East	Lea

¹¹ Bottom Hole Location

UL or lot no.	Section	Township	Range	Lot. Idn	Feet from the	North/South Line	Feet from the	East/West line	County
F									

¹² Lse Code F	¹³ Producing Method Code F	¹⁴ Gas Connection Date	¹⁵ C-129 Permit Number	¹⁶ C-129 Effective Date	¹⁷ C-129 Expiration Date
-----------------------------	--	-----------------------------------	-----------------------------------	------------------------------------	-------------------------------------

III. Oil and Gas Transporters

¹⁸ Transporter OGRID	¹⁹ Transporter Name and Address	²⁰ POD	²¹ O/G	²² POD ULSTR Location and Description
032109	LG&E 921 W. Sanger Hobbs, NM 88240	2818449	G	(G), Sec. 29, T-22S, R-34E Gaucho Unit #1 Battery
022507	Equilon Enterprises 1100 Louisiana #2286C Houston, TX 77002	2818448	0	(G), Sec. 29, T-22S, R-34E Gaucho Unit #1

IV. Produced Water

²³ POD	²⁴ POD ULSTR Location and Description (G), Sec. 29, T-22S, R-34E (Gaucho Unit No. 1 Battery)
-------------------	--

V. Well Completion Data

²⁵ Spud Date	²⁶ Ready Date	²⁷ TD	²⁸ PBSD	²⁹ Perforations	³⁰ DHC, DC, MC
³¹ Hole Size	³² Casing & Tubing Size	³³ Depth Set	³⁴ Sacks Cement		

VI. Well Test Data

³⁵ Date New Oil	³⁶ Gas Delivery Date	³⁷ Test Date	³⁸ Test Length	³⁹ Tbg. Pressure	⁴⁰ Csg. Pressure
⁴¹ Choke Size	⁴² Oil	⁴³ Water	⁴⁴ Gas	⁴⁵ AOF	⁴⁶ Test Method

⁴⁷ I hereby certify that the rules of the Oil Conservation Division have been complied with and that the information given above is true and complete to the best of my knowledge and belief.

Signature: *Terry McCullough*
 Printed name: Terry McCullough
 Title: Sr. Production Clerk
 Date: 10/8/99 Phone: 915/687-3551

OIL CONSERVATION DIVISION
 Approved by: ORIGINAL SIGNED BY CHRIS WILLIAMS
 DISTRICT I SUPERVISOR
 Title:
 Approval Date: OCT 25 1999

⁴⁷ If this is a change of operator fill in the OGRID number and name of the previous operator
James V. Moore James V. Moore, Division Superintendent, Production 10/8/99
 Previous Operator Signature Printed Name Title Date
 SANTA FE ENERGY RESOURCES, INC. (OGRID #020305)