

UNITED STATES
DEPARTMENT OF THE INTERIOR
BUREAU OF LAND MANAGEMENT

SUBMIT IN DUPLICATE

Form approved.

Oil Cons. Division

1625 N. French Dr.
Hobbs, NM 88240

5. LEASE DESIGNATION AND SERIAL NO.

Warren Seven Rivers (96812)

WELL COMPLETION OR RECOMPLETION REPORT AND LOG*

6. IF INDIAN, ALLOTTEE OR TRIBE NAME

1a. TYPE OF WELL:

OIL WELL ☐ GAS WELL ☒ DRY ☐ OTHER ☐

1b. TYPE OF COMPLETION:

NEW WELL ☐ WORK OVER ☐ DEEP-EN ☐ PLUG BACK ☒ DIFF. RESVR. ☐ OTHER ☐

2. NAME OF OPERATOR

Conoco, Inc.

3. ADDRESS OF OPERATOR

10 Desta Dr., Suite 100W, Midland, TX 79705

4. LOCATION OF WELL (Report location clearly and in accordance with any State requirements)*

At surface 2180' FWL & 2200' FWL

At top prod. interval reported below

At total depth

14. PERMIT NO.

DATE ISSUED

3-5-01

7. UNIT AGREEMENT NAME

8. FARM OR LEASE NAME

Warren Unit, Well #132

9. API NO.

30 025 33485

10. FIELD AND POOL, OR WILDCAT

Warren Seven Rivers (96812)

11. SEC., T., R., M. OR BLOCK AND SURVEY OR AREA

Sec. 28, T20S, R38E, F

12. COUNTY OR PARISH

Lea

13. STATE

NM

15. Date Spudded

16. Date T.D. Reached

17. DATE COMP (Ready to prod)

18. ELEVATIONS (DF, RKB, RT, GR, ETC.)

19. ELEV. CASINGHEAD

Recompl: 7-20-01

20. TOTAL DEPTH, MD & TVD

4650'

21. PLUG, BACK T.D., MD & TVD

3200'

22. IF MULTIPLE COMPL., HOW MANY*

23. INTERVALS DRILLED BY

ROTARY TOOLS

X

CABLE TOOLS

24. PRODUCING INTERVAL(S), OF THIS COMPLETION -- TOP, BOTTOM, NAME (MD & TVD)*

7 Rivers 4 spf @ 3009-3068'

25. WAS DIRECTIONAL SURVEY MADE
no

26. TYPE ELECTRIC AND OTHER LOGS RUN

27. WAS WELL CORED

GR/CBL/CCL

28.

CASING RECORD [Report all strings set in well]

CASING SIZE	WEIGHT, LB./FT.	DEPTH SET MD	HOLE SIZE	CEMENTING RECORD	Amount Pulled
8 5/8"		450'			none
5 1/2"		4650'			none

29.

LINER RECORD

Size	TOP (MD)	BOTTOM (MD)	SACKS CEMENT	SCREEN (MD)	SIZE	DEPTH SET (MD)	PACKER SET (MD)
					2 7/8"	2945'	2945'

30. TUBING RECORD

31. PERFORATION RECORD (Interval, size and number)

7 Rivers w/4 spf @ 3009-17', 3023-38', 3043-50', 3060-62', 3065-68'

32. ACID, SHOT, FRAC., CEMENT SQUEEZE, Etc.

DEPTH INTERVAL MD	AMT. AND KIND OF MATERIAL USED
3009-3068'	2500 gals 15% NEFE HCL

33.

PRODUCTION

DATE FIRST PRODUCTION 7-21-01		PRODUCTION METHOD (Flowing, gas lift pumping - size and type of pump)			WELL Status (Producing or shut-in)	
DATE OF TEST 8-8-01	HOURS TESTED 24	CHOKE SIZE 64/64"	PROD'N. FOR OIL-- BBL. TEST Period 0	GAS--MCF. 507	WATER -- BBL. 0	GAS-OIL RATIO ----
FLOW TUBING PRESS. 60	CASING PRESSURE 0	CALCULATED 24-HOUR RATE	OIL-- BBL.	GAS -- MCF.	WATER -- BBL.	OIL GRAVITY-API (CORR.)

34. DISPOSITION OF GAS (Sold, used for fuel, vented, eta)

sales

35. LIST OF ATTACHMENTS

C-104

36. I hereby certify that the foregoing and attached information is complete and correct as determined from all available records

SIGNED

TITLE Regulatory Agent

DATE 10-31-01

ACCEPTED FOR RECORD

NOV 5 2001

ALEXIS C. SWOBODA
PETROLEUM ENGINEER

*(See Instructions and Spaces for Additional Data on Reverse Side)

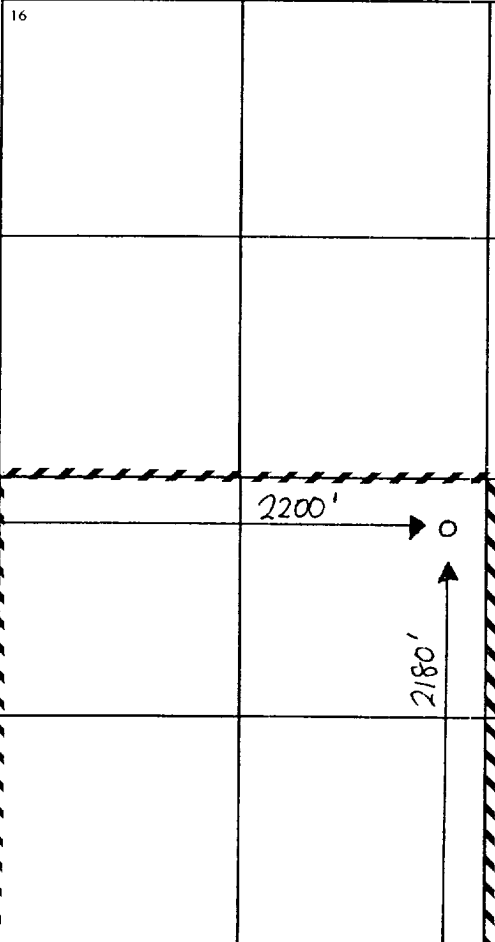



Title 18 U.S.C. Section 1001, makes it a crime for any person knowingly and willfully to make to any department or agency of the United States any false, fictitious or fraudulent statements or representations as to any matter within its jurisdiction.

District IV
PO Box 2088, Santa Fe. NM 87504-2088

OIL CONSERVATION DIVISION
PO Box 2088
Santa Fe, NM 87504-2088

Fee Lease - 3 Copies

☐ AMENDED REPORT

16		<div><h3>17 OPERATOR CERTIFICATION</h3><p>I hereby certify that the information contained herein is true and complete to the best of my knowledge and belief</p><div style="border-bottom: 1px solid black; margin-bottom: 5px;"><div style="display: flex; justify-content: space-between;"><div>Signature</div><div></div></div></div><div style="border-bottom: 1px solid black; margin-bottom: 5px;"><div style="display: flex; justify-content: space-between;"><div>Printed Name</div><div>Kay Maddox</div></div></div><div style="border-bottom: 1px solid black; margin-bottom: 5px;"><div style="display: flex; justify-content: space-between;"><div>Title</div><div>Regulatory Agent</div></div></div><div style="border-bottom: 1px solid black; margin-bottom: 5px;"><div style="display: flex; justify-content: space-between;"><div>Date</div><div>April 6, 2001</div></div></div></div> <div><h3>18 SURVEYOR CERTIFICATION</h3><p>I hereby certify that the well location shown on this plat was plotted from field notes of actual surveys made by me or under my supervision, and that the same is true and correct to the best of my belief.</p><div style="border-bottom: 1px solid black; margin-bottom: 5px;"><div style="display: flex; justify-content: space-between;"><div>Date of Survey</div><div></div></div></div><div style="border-bottom: 1px solid black; margin-bottom: 5px;"><div style="display: flex; justify-content: space-between;"><div>Signature and Seal of Professional Surveyor:</div><div></div></div></div><div style="border-bottom: 1px solid black; margin-bottom: 5px;"><div style="display: flex; justify-content: space-between;"><div>Certificate Number</div><div></div></div></div></div>
----	---	---