

DISTRICT I
P.O. Box 1950, Hobbs, NM 88240

DISTRICT II
P.O. Drawer DD, Artesia, NM 88210

DISTRICT III
1000 Rio Brazos Rd., Aztec, NM 87410

State of New Mexico
Energy, Minerals and Natural Resources Department

Form C-102
Revised February 10, 1994
Instruction on back
Submit to Appropriate District Office
State Lease - 4 Copies
Fee Lease - 3 Copies

OIL CONSERVATION DIVISION

P.O. Box 2088
Santa Fe, New Mexico 87504-2088

☐ AMENDED REPORT

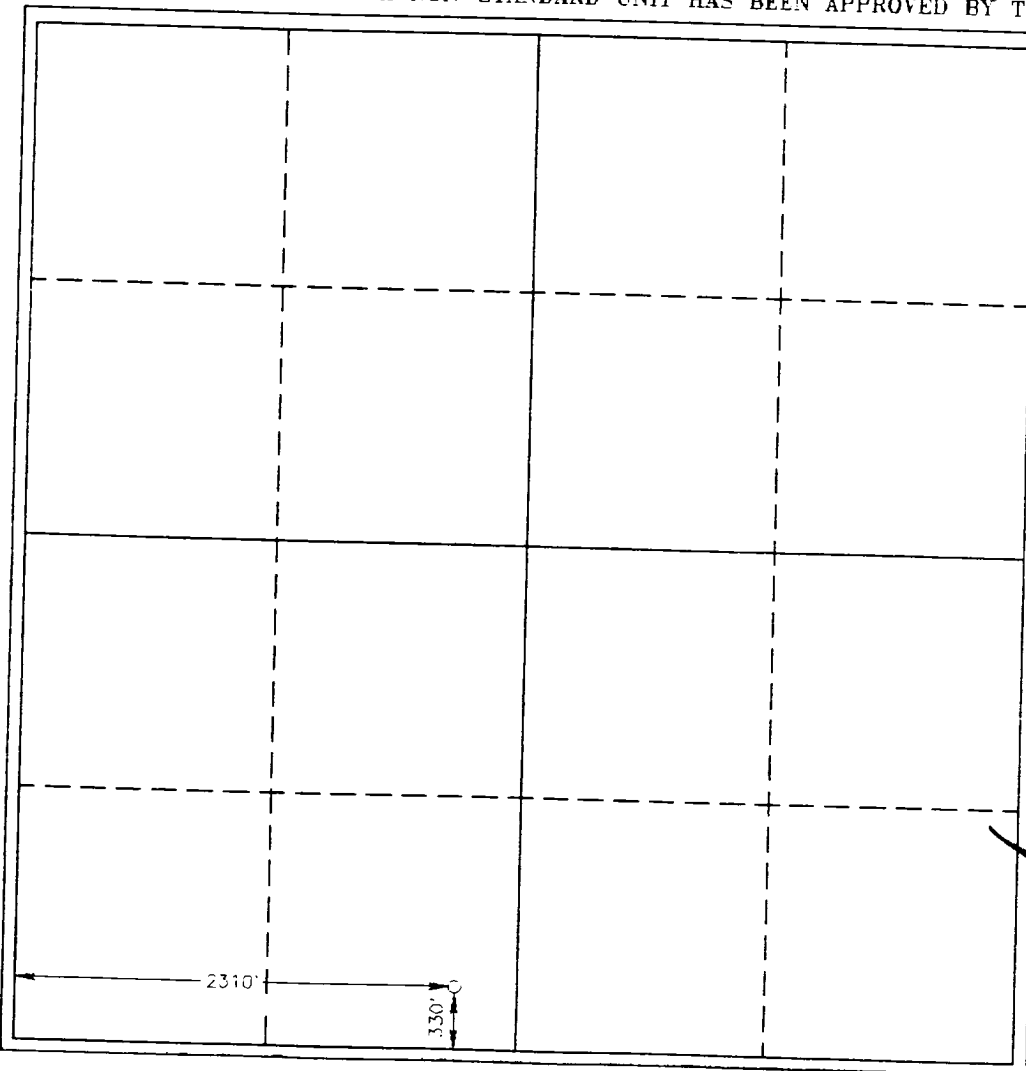


WELL LOCATION AND ACREAGE DEDICATION PLAT

API Number 30-025-33540		Pool Code <input checked="" type="checkbox"/>	Pool Name MCKEE/ELLENBURGER WILDCAT	
Property Code 19350	Property Name Vinson		Well Number 1	
OGRID No. 000495	Operator Name Amerada Hess Corporation		Elevation 3574'	

Surface Location									
UL or lot No. N	Section 4	Township 20 S	Range 38 E	Lot Idn	Feet from the 330	North/South line South	Feet from the 2310	East/West line West	County LEA

Bottom Hole Location If Different From Surface									
UL or lot No.	Section	Township	Range	Lot Idn	Feet from the	North/South line	Feet from the	East/West line	County
Dedicated Acres 40	Joint or Infill N	Consolidation Code		Order No.					

NO ALLOWABLE WILL BE ASSIGNED TO THIS COMPLETION UNTIL ALL INTERESTS HAVE BEEN CONSOLIDATED
OR A NON-STANDARD UNIT HAS BEEN APPROVED BY THE DIVISION

				OPERATOR CERTIFICATION I hereby certify the the information contained herein is true and complete to the best of my knowledge and belief.  Signature MIKE JUMPER Printed Name ADM. SUPERVISOR DRILLING Title 07-31-96 Date	
				SURVEYOR CERTIFICATION I hereby certify that the well location shown on this plat was plotted from field notes of actual surveys made by me or under my supervision and that the same is true and correct to the best of my belief. July 25, 1996 Date Surveyed  Signature & Seal of Professional Surveyor W.O. No. 62916 Certificate No. 62916 7977 BASIN SURVEYS	