

Form C-102
Revised February 10, 1994
Submit to Appropriate District Office
State Lease - 4 Copies
Fee Lease - 3 Copies

P.O. Box 2088
Santa Fe, New Mexico 87504-2088



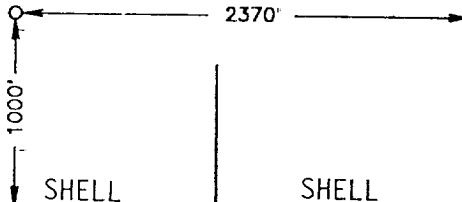
☐ AMENDED REPORT

WELL LOCATION AND ACREAGE DEDICATION PLAT

Surface Location

Bottom Hole Location If Different From Surface

NO ALLOWABLE WILL BE ASSIGNED TO THIS COMPLETION UNTIL ALL INTERESTS HAVE BEEN CONSOLIDATED
OR A NON-STANDARD UNIT HAS BEEN APPROVED BY THE DIVISION

				OPERATOR CERTIFICATION I hereby certify the the information contained herein is true and complete to the best of my knowledge and belief.  Signature JEFF A DETHROW CPL Printed Name CONTRACT LANDMAN Title OCTOBER 30, 1996 Date
ARCO	SHELL	SHELL	SHELL	SURVEYOR CERTIFICATION I hereby certify that the well location shown on this plat was plotted from field notes of actual surveys made by me or under my supervision, and that the same is true and correct to the best of my belief. OCTOBER 3, 1996 Date Surveyed Signature & Seal of Professional Surveyor  RES 10-04-96 W.O. Num. 96-11-1221 Certificate No. JOHN W. WEST 676 RONALD J. EIDSON 3239 GARY EIDSON 12641
ARCO	SHELL	SHELL 	SHELL	