

District I
PO Box 1980, Hobbs, NM 88241-1980
District II
PO Drawer DD, Artesia, NM 88211-0719
District III
1000 Rio Brazos Rd., Aztec, NM 87410
District IV
PO Box 2088, Santa Fe, NM 87504-2088

State of New Mexico
Energy, Minerals & Natural Resources Department

OIL CONSERVATION DIVISION
PO Box 2088
Santa Fe, NM 87504-2088

Form C-101
Revised February 21, 1994
Instructions on back
Submit to Appropriate District Office
State Lease - 6 Copies
Fee Lease - 5 Copies

☐ AMENDED REPORT

APPLICATION FOR PERMIT TO DRILL, RE-ENTER, DEEPEN, PLUGBACK, OR ADD A ZONE

Operator Name and Address. SDX Resources, Inc. P. O. Box 5061 Midland, TX.		OGRID Number 020451
		API Number 30-025-33680
Property Code 014577	Property Name Jalmat Field Yates Sand Unit	Well No. 168

7 Surface Location

UL or lot no.	Section	Township	Range	Lot Ida	Feet from the	North/South line	Feet from the	East/West line	County
H	13	22S	35E		1650	North	330	East	Lea

8 Proposed Bottom Hole Location If Different From Surface

UL or lot no.	Section	Township	Range	Lot Ida	Feet from the	North/South line	Feet from the	East/West line	County
Proposed Pool 1 Jalmat; Tansill-Yates-Seven Rivers					Proposed Pool 2				

Work Type Code N	Well Type Code O	Cable/Rotary Rotary	Lease Type Code S	Ground Level Elevation 3593
Multiple No	Proposed Depth 4200	Formation Yates	Contractor Roc Ric Drlg Co.	Spud Date 12/01/96

21 Proposed Casing and Cement Program

Hole Size	Casing Size	Casing weight/foot	Setting Depth	Sacks of Cement	Estimated TOC
12-1/4"	8-5/8"	24#	350'	250 sxs	Surf
7-7/8"	5-1/2"	15.5#	4200'	1000 sxs	Surf

22 Describe the proposed program. If this application is to DEEPEN or PLUG BACK give the data on the present productive zone and proposed new productive zone. Describe the blowout prevention program, if any. Use additional sheets if necessary.

Drill 12-1/4" hole to 350', set 8-5/8" casing, cement to surface, RU BOP's.
Drill 7-7/8" hole to 4200', set 5-1/2" casing, cement to surface, RD BOP's & rotary.
Perforate Yates & fracture stimulate and place Yates on test.

Permit Expires 1 Year From Approval
Date Unless Drilling Underway

23 I hereby certify that the information given above is true and complete to the best of my knowledge and belief.

Signature:

Printed name:

Title:

Date:

11/08/96

Phone:

915/685=1761

OIL CONSERVATION DIVISION

Approved by:

Title:

Approval Date:

NOV 13 1996

Expiration Date:

Conditions of Approval:

Attached ☐

DISTRICT I
P.O. Box 1900, Hobbs, NM 88241-1900

State of New Mexico

Energy, Minerals and Natural Resources Department

Form C-102
Revised February 10, 1994
Submit to Appropriate District Office
State Lease - 4 Copies
Fee Lease - 3 Copies

DISTRICT II
P.O. Drawer DD, Artesia, NM 88211-0719

DISTRICT III
1000 Rio Brazos Rd., Aztec, NM 87410

DISTRICT IV
P.O. Box 2088, Santa Fe, NM 87504-2088

OIL CONSERVATION DIVISION

P.O. Box 2088
Santa Fe, New Mexico 87504-2088

☐ AMENDED REPORT

WELL LOCATION AND ACREAGE DEDICATION PLAT

API Number 30-025-33680	Pool Code 33820	Pool Name JALMAT; TANSILL-YATES-SEVEN RIVERS
Property Code 014577	Property Name JALMAT FIELD YATES SAND UNIT	Well Number 168
OGRID No. 020451	Operator Name SDX RESOURCES, INC.	Elevation 3593

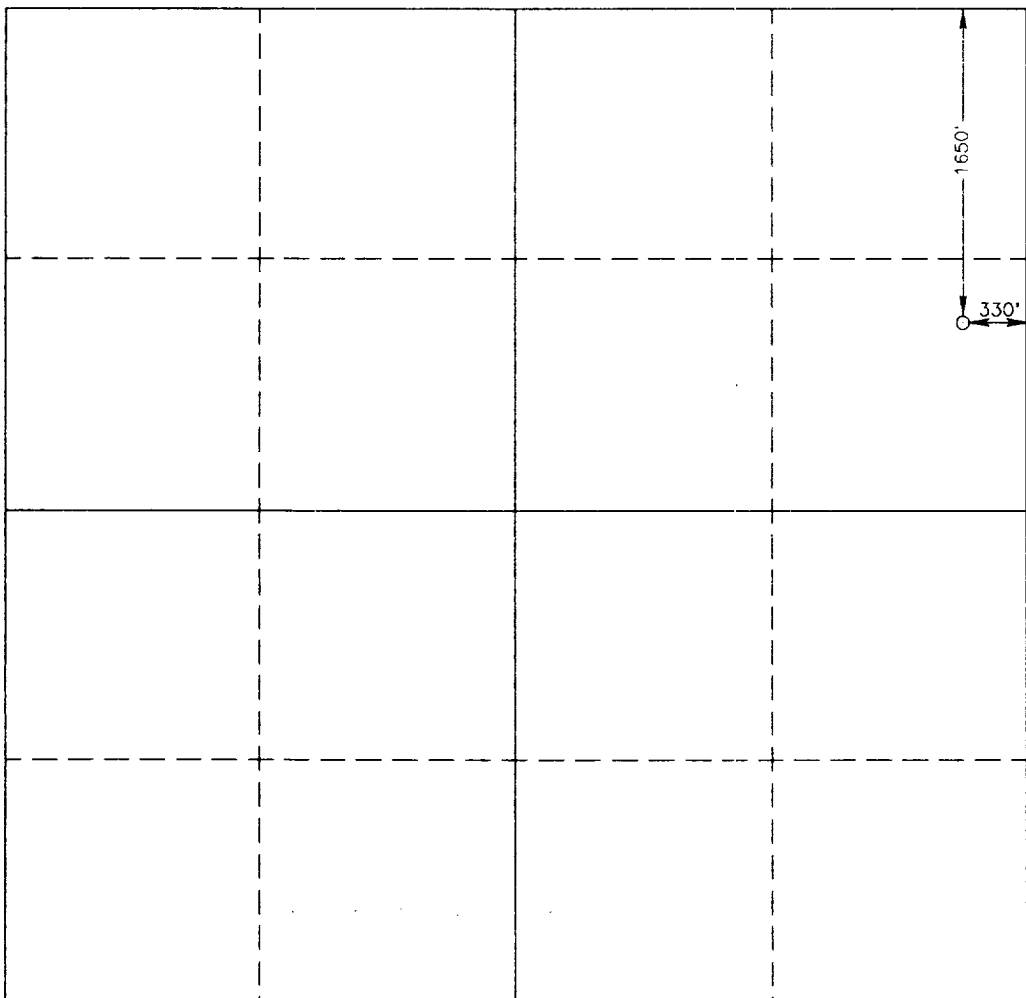
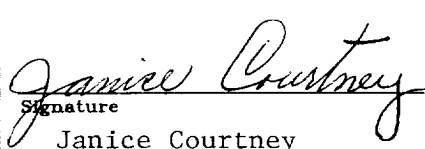

Surface Location

UL or lot No. H	Section 13	Township 22 S	Range 35 E	Lot Idn	Feet from the 1650	North/South line NORTH	Feet from the 330	East/West line EAST	County LEA
--------------------	---------------	------------------	---------------	---------	-----------------------	---------------------------	----------------------	------------------------	---------------

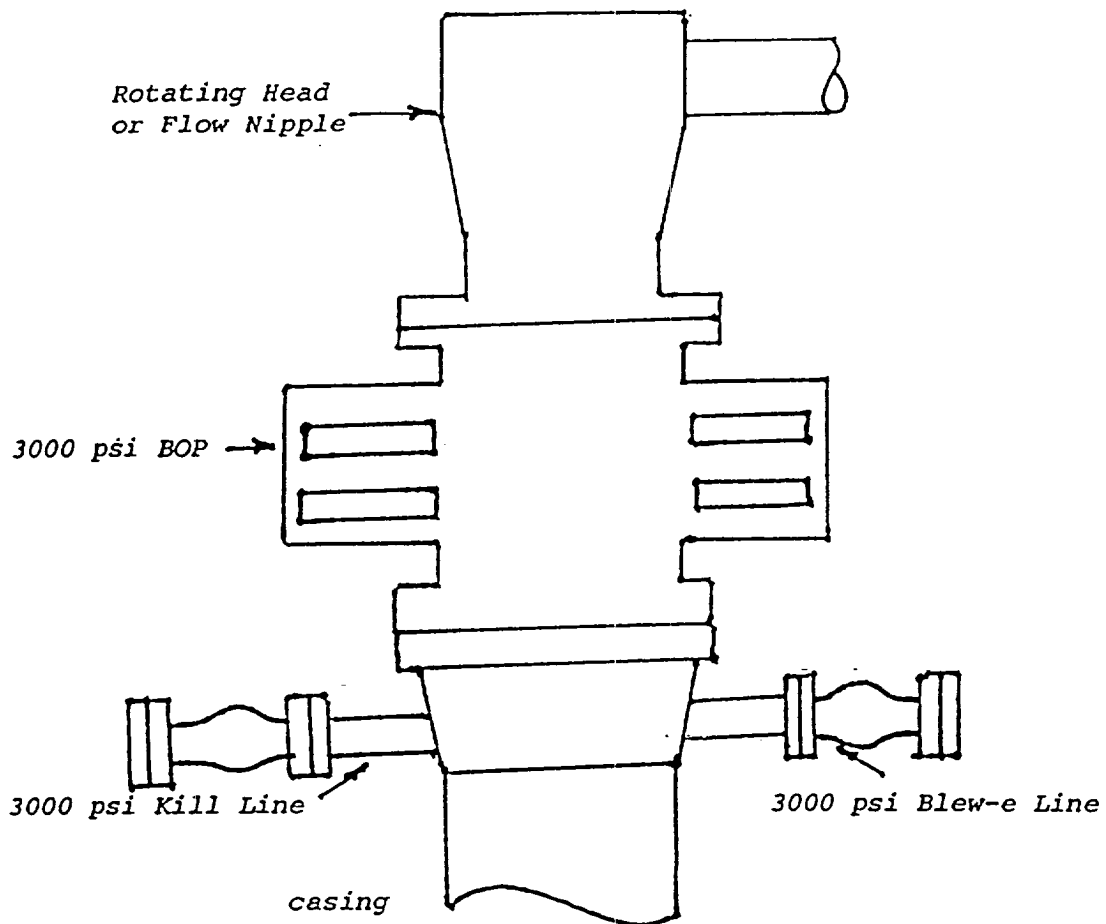
Bottom Hole Location If Different From Surface

UL or lot No.	Section	Township	Range	Lot Idn	Feet from the	North/South line	Feet from the	East/West line	County
Dedicated Acres 40	Joint or Infill	Consolidation Code	Order No.						

NO ALLOWABLE WILL BE ASSIGNED TO THIS COMPLETION UNTIL ALL INTERESTS HAVE BEEN CONSOLIDATED
OR A NON-STANDARD UNIT HAS BEEN APPROVED BY THE DIVISION

	OPERATOR CERTIFICATION I hereby certify the the information contained herein is true and complete to the best of my knowledge and belief.  Signature Janice Courtney Printed Name Regulatory Tech Title 11/08/96 Date	
	SURVEYOR CERTIFICATION I hereby certify that the well location shown on this plat was plotted from field notes of actual surveys made by me or under my supervision, and that the same is true and correct to the best of my belief. OCTOBER 31, 1996 Date Surveyed Signature & Seal of Professional Surveyor  JLP G.W.O. Num 96-1417 Certificate No. JOHN W. WEST, 676 RONALD G. EIDSON, 3239 RONALD G. EIDSON, 12841	

Blow Out Preventor Schematic



SDX RESOURCES, INC.

Lease: Jalmat Field Yates Well: 168.
Sand Unit