

District I
PO Box 1980, Hobbs, NM 88241-1980
District II
811 South First, Artesia, NM 88210
District III
1000 Rio Brazos Rd., Aztec, NM 87410
District IV
2040 South Pacheco, Santa Fe, NM 87505

State of New Mexico
Energy, Minerals & Natural Resources Department

OIL CONSERVATION DIVISION
2040 South Pacheco
Santa Fe, NM 87505

Form C-104
Revised October 18, 1994
Instructions on back
Submit to Appropriate District Office
5 Copies

☐ AMENDED REPORT

I. REQUEST FOR ALLOWABLE AND AUTHORIZATION TO TRANSPORT

Operator name and Address Collins & Ware, Inc. 508 West Wall, Suite 1200 Midland, Texas 79701		OGRID Number 004874
		Reason for Filing Code CG effective 9/01/98
API Number 30 - 0 25-33706	Pool Name Blinebry Oil & Gas	Pool Code 06660
Property Code 20034	Property Name Payday	Well Number 1

II. Surface Location

UL or lot no. L	Section 24	Township 20S	Range 38E	Lot Idn	Feet from the 1980	North/South Line South	Feet from the 660	East/West line West	County Lea
--------------------	---------------	-----------------	--------------	---------	-----------------------	---------------------------	----------------------	------------------------	---------------

Bottom Hole Location

UL or lot no.	Section	Township	Range	Lot Idn	Feet from the	North/South line	Feet from the	East/West line	County
L	24	20S	38E		1980	South	660	West	Lea
Lse Code P	Producing Method Code P	Gas Connection Date	C-129 Permit Number	C-129 Effective Date	C-129 Expiration Date				

III. Oil and Gas Transporters

Transporter OGRID	Transporter Name and Address	POD	O/G	POD ULSTR Location and Description
166418	Oasis Oil Company 1800 St. James Place, #101 Houston, Texas 77056	2818772	0	Unit L, Sec. 24, T20S, R38E Payday 1 Battery
024650	Dynegy Midstream Services 1000 Louisiana St., Ste 5800 Houston, Texas 77002	2820071	G	Unit L, Sec. 24, T20S, R38E Dynegy Gas Meter(Blinebry)

IV. Produced Water

POD 2818774	POD ULSTR Location and Description Unit L, Sec. 24, T20S, R38E. Water trucked to disposal from Battery.
----------------	--


V. Well Completion Data

Spud Date	Ready Date	TD	PBTD	Perforations	DHC, DC, MC
Hole Size	Casing & Tubing Size	Depth Set	Sacks Cement		



VI. Well Test Data

Date New Oil	Gas Delivery Date	Test Date	Test Length	Tbg. Pressure	Csg. Pressure
Choke Size	Oil	Water	Gas	AOI	Test Method

I hereby certify that the rules of the Oil Conservation Division have been complied with and that the information given above is true and complete to the best of my knowledge and belief.

Signature: 
Printed name: Dianne Sumrall
Title: Production Administrator
Date: 10/15/98 Phone: (915) 687-3435

OIL CONSERVATION DIVISION

Approved by: 
Title: 
Approval Date:

If this is a change of operator fill in the OGRID number and name of the previous operator

Previous Operator Signature	Printed Name	Title	Date
-----------------------------	--------------	-------	------