

District I  
PO Box 1980, Hobbs, NM 88241-1980

District II  
811 South First, Artesia, NM 88210

District III  
1000 Rio Brazos Rd., Aztec, NM 87410

District IV  
2040 South Pacheco, Santa Fe, NM 87505

State of New Mexico  
Energy, Minerals & Natural Resources Department

OIL CONSERVATION DIVISION  
2040 South Pacheco  
Santa Fe, NM 87505

Form C-101  
Revised October 18, 1994

Instructions on back  
Submit to Appropriate District Office  
State Lease - 6 Copies  
Fee Lease - 5 Copies

☐ AMENDED REPORT

APPLICATION FOR PERMIT TO DRILL, RE-ENTER, DEEPEN, PLUGBACK, OR ADD A ZONE

<sup>1</sup> Operator Name and Address Xeric Oil & Gas Corporation P. O. Box 352 Midland, Texas 79702		<sup>2</sup> OGRID Number 25482
		<sup>3</sup> API Number 30 - 025-33819
<sup>4</sup> Property Code 20381	<sup>5</sup> Property Name TCB State	<sup>6</sup> Well No. 1

<sup>7</sup>Surface Location

UL or lot no.	Section	Township	Range	Lot Idn	Feet from the	North/South line	Feet from the	East/West Line	County
D	36	20S	38E		990	North	330	West	Lea

<sup>8</sup>Proposed Bottom Hole Location If Different From Surface

UL or lot no.	Section	Township	Range	Lot Idn	Feet from the	North/South line	Feet from the	East/West Line	County
D	36	20S	38E		990	North	330	West	Lea
<sup>9</sup> Proposed Pool 1 Blinebry Oil & Gas					<sup>10</sup> Proposed Pool 2				

<sup>11</sup> Work Type Code P	<sup>12</sup> Well Type Code O	<sup>13</sup> Cable/Rotary R	<sup>14</sup> Lease Type Code S	<sup>15</sup> Ground Level Elevation 3569
<sup>16</sup> Multiple No	<sup>17</sup> Proposed Depth 6100	<sup>18</sup> Formation Blinebry	<sup>19</sup> Contractor Eunice Well Service	<sup>20</sup> Spud Date 04-01-00

<sup>21</sup>Proposed Casing and Cement Program

Hole Size	Casing Size	Casing weight/foot	Setting Depth	Sacks of Cement	Estimated TOC

<sup>22</sup> Describe the proposed program. If this application is to DEEPEN or PLUG BACK give the data on the present productive zone and proposed new productive zone. Describe the blowout prevention program, if any. Use additional sheets if necessary.

1. Set CIBP @ 6400' to isolate Tubb & Drinkard Formations
2. Perforate & Test Lower Blinebry from 6264' - 6298' - if non-productive set CIBP @ 6250'
3. Perforate & test Upper Blinebry from 6102' - 6214'
4. Stimulate zones as needed to make commercial producers
5. Put well into production

Permit Expires: Year From Approval  
Data Unless Drilling Underway  
Plugback

<sup>23</sup> I hereby certify that the information given above is true and complete to the best of my knowledge and belief.

Signature: *Michael G. Mooney*  
Printed name: Michael G. Mooney

Title: Consulting Engineer

Date: 03-22-00 Phone: 915-683-3171

OIL CONSERVATION DIVISION

Approved By: *[Signature]*

Title:

Approval Date: 03-22-00

Expiration Date:

Conditions of Approval:  
Attached: ☐

DISTRICT I  
P.O. Box 1900, Hobbs, NM 88241-1900

DISTRICT II  
P.O. Drawer DD, Artesia, NM 88211-0719

DISTRICT III  
1000 Rio Brazos Rd., Aztec, NM 87410

DISTRICT IV  
P.O. BOX 2088, SANTA FE, N.M. 87504-2088

State of New Mexico  
Energy, Minerals and Natural Resources Department

Form C-102  
Revised February 10, 1994  
Submit to Appropriate District Office  
State Lease - 4 Copies  
Fee Lease - 3 Copies

OIL CONSERVATION DIVISION

P.O. Box 2088  
Santa Fe, New Mexico 87504-2088

☐ AMENDED REPORT

WELL LOCATION AND ACREAGE DEDICATION PLAT

API Number 30-025-33819	Pool Code 06660	Pool Name Blinebry Oil & Gas
Property Code 20381	Property Name TCB STATE	Well Number 1
OGRID No. 025482	Operator Name XERIC OIL & GAS CORP.	Elevation 3569

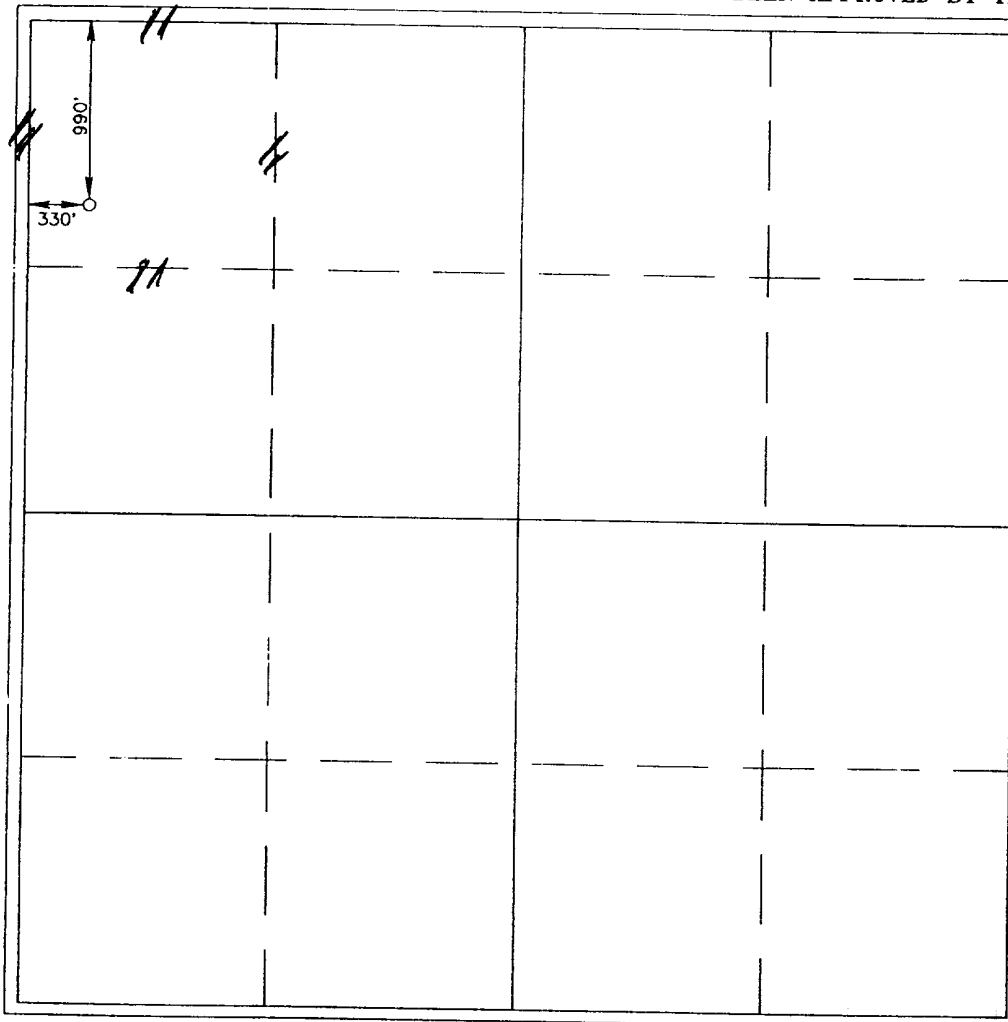


Surface Location

UL or lot No. D	Section 36	Township 20 S	Range 38 E	Lot Idn	Feet from the 990	North/South line NORTH	Feet from the 330	East/West line WEST	County LEA
--------------------	---------------	------------------	---------------	---------	----------------------	---------------------------	----------------------	------------------------	---------------

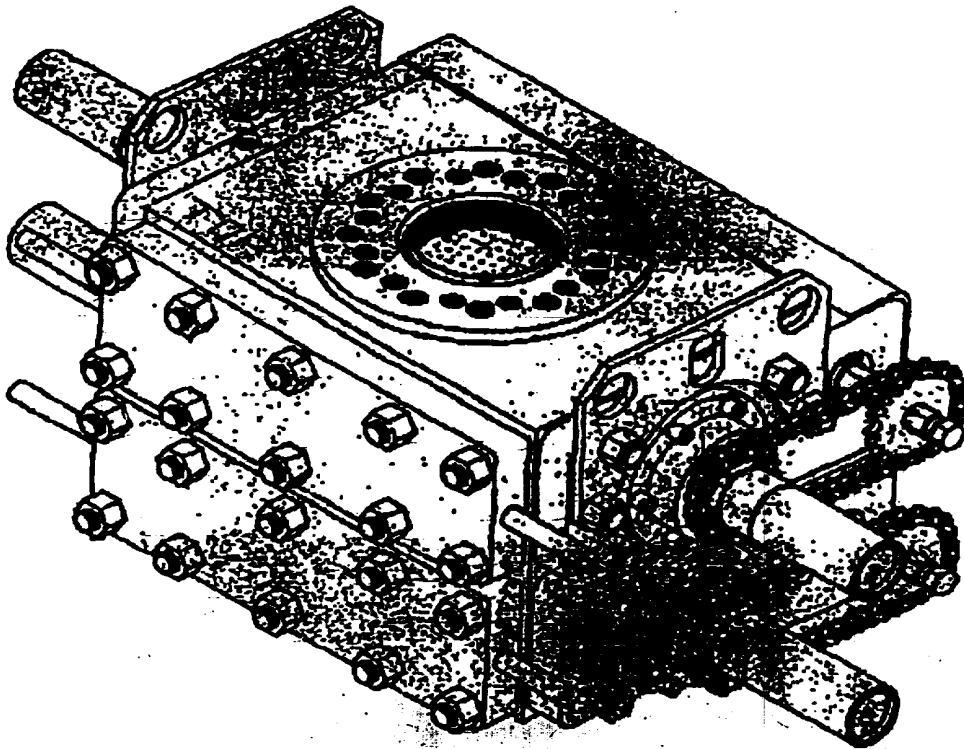
Bottom Hole Location If Different From Surface

UL or lot No.	Section	Township	Range	Lot Idn	Feet from the	North/South line	Feet from the	East/West line	County
Dedicated Acres 40	Joint or Infill I	Consolidation Code	Order No.						

NO ALLOWABLE WILL BE ASSIGNED TO THIS COMPLETION UNTIL ALL INTERESTS HAVE BEEN CONSOLIDATED  
OR A NON-STANDARD UNIT HAS BEEN APPROVED BY THE DIVISION

	<b>OPERATOR CERTIFICATION</b> <i>I hereby certify the information contained herein is true and complete to the best of my knowledge and belief.</i>  Signature Michawel G. Mooney Printed Name Consulting Engineer Title 3/22/00 Date	
	<b>SURVEYOR CERTIFICATION</b> <i>I hereby certify that the well location shown on this plat was plotted from field notes of actual surveys made by me or under my supervision, and that the same is true and correct to the best of my belief.</i> JAN. 15, 1997 Date Surveyed Signature & Seal of Professional Surveyor  CDG 1-17-97	
	Certificate No. JOHN W. WEST 676 RONALD J. EIDSON 3239 PROFESSIONAL SURVEYOR 12641	

# **TRIPLUS 7-1/16" 3000 PSI DOUBLE MANUAL RAM TYPE B.O.P.**



**TRIPPLE**



**OIL TOOL, INC.**