

District II
PO Drawer DD, Artesia, NM 88211-0719

District IN
1000 Rio Brasos Rd. , Aztec, NM 87410

District IV
P.O. Box 2088, Santa Fe, NM 87504-2088

OIL CONSERVATION DIVISION

P.O. Box 2088
Santa Fe, NM 87504-2088

☐ AMENDED REPORT

WELL LOCATION AND ACREAGE DEDICATION PLAT

1 API Number 30-025-33833		2 Pool Code 87085		3 Pool Name Warren; Tubb, East (Gas)	
4 Property Code 20034		5 Property Name Payday		6 Well Number 2	
7 OGRID No. 004874		8 Operator Name Collins & Ware, Inc.		9 Elevation 3577	




¹⁰Surface Location

UL or lot no. K	Section 24	Township 20 S	Range 38 E	Lot idn	Feet from the 1980	North/South line South	Feet from the 1980	East/West line West	County Lea
--------------------	---------------	------------------	---------------	---------	-----------------------	---------------------------	-----------------------	------------------------	---------------

11Bottom Hole Location If Different From Surface

UL or lot no.	Section	Township	Range	Lot Idn	Feet from the	North/South line	Feet from the	East/West line	County
12 Dedicated Acres 40	13 Joint or Infill	14 Consolidation Code		15 Order No.					

NO ALLOWABLE WILL BE ASSIGNED TO THIS COMPLETION UNIT ALL INTERESTS HAVE BEEN CONSOLIDATED
OR A NON-STANDARD UNIT HAS BEEN APPROVED BY THE DIVISION

<p>16</p>	<p>17</p> <p>OPERATOR CERTIFICATION</p> <p><i>I hereby certify that the information contained herein is true and complete to the best of my knowledge and belief.</i></p> <p></p> <p>Signature _____</p> <p>Dianne Sumrall</p> <p>Printed Name _____</p> <p>Production Supervisor</p> <p>Title _____</p> <p>February 12, 1997</p> <p>Date _____</p>
<p>Payday No. 2 Elev. 3577</p> <p>1980'</p> <p>1980'</p>	<p>18</p> <p>SURVEYOR CERTIFICATION</p> <p><i>I hereby certify that the well location shown on this plat was plotted from field notes of actual surveys made by me or under my supervision, and that the same is true and correct to the best of my belief.</i></p> <p>January 15, 1997</p> <p>Date of Survey _____</p> <p>Signature and Seal of Professional Surveyor.</p> <p></p> <p></p> <p>Certificate Number _____</p> <p>10324</p>

10 Miles North of Eunice, New Mexico.

File No. A-0971