

District I
PO Box 1960, Hobbs, NM 88241-1960
District II
PO Drawer DD, Artesia, NM 88211-0719
District III
1000 Rio Brazos Rd., Aztec, NM 87410
District IV
PO Box 2088, Santa Fe, NM 87504-2088

State of New Mexico
Energy, Minerals & Natural Resources Department

OIL CONSERVATION DIVISION
PO Box 2088
Santa Fe, NM 87504-2088

Form C-101
Revised February 10, 1994
Instructions on back
Submit to Appropriate District Office
State Lease - 6 Copies
Fee Lease - 5 Copies

☐ AMENDED REPORT

APPLICATION FOR PERMIT TO DRILL, RE-ENTER, DEEPEN, PLUGBACK, OR ADD A ZONE

Operator Name and Address: Collins & Ware, Inc. 508 West Wall, Suite 1200 Midland, Texas 79701		OGRID Number 004874
Property Code 20432	Property Name M & M	API Number 30 - 0 25-33837
		Well No. 1

7 Surface Location

UL or lot no.	Section	Township	Range	Lot Ida	Foot from the	North/South Line	Foot from the	East/West Line	County
E	24	20S	38E		1980	North	660	West	Lea

8 Proposed Bottom Hole Location If Different From Surface

UL or lot no.	Section	Township	Range	Lot Ida	Foot from the	North/South Line	Foot from the	East/West Line	County

Proposed Pool 1 Blinebry Oil & Gas (06660)	Proposed Pool 2
---	-----------------

Work Type Code A	Well Type Code 0	Cable/Rotary R	Lease Type Code P	Ground Level Elevation 3559
Multiple Yes	Proposed Depth 7002	Formation Blinebry	Contractor	Spud Date



21 Proposed Casing and Cement Program

Hole Size	Casing Size	Casing weight/foot	Setting Depth	Sacks of Cement	Estimated TOC
12 1/4	8 5/8	32#	1630	920 sx	Surface
7 7/8	5 1/2	17# 15.5#	7002	1486 sx	

Describe the proposed program. If this application is to DEEPEN or PLUG BACK give the data on the present productive zone and proposed new productive zone. Describe the blowout prevention program, if any. Use additional sheets if necessary.

We are currently producing from the Warren; Tubb, East (6510 - 6744) and we are proposing to dual complete in the Blinebry Oil & Gas Pool. We plan to set a RBP and perforate the Blinebry from 5961' - 6080', stimulate, and test for productivity. The Tubb and Blinebry will be completed seperately downhole and each will have a seperate heater treater and meter at the surface. The two zones will then share a common tank battery.

Adding

I hereby certify that the information given above is true and complete to the best of my knowledge and belief. Signature:  Printed name: Dianne Sumrall Title: Production Supervisor Date: 10/03/97		OIL CONSERVATION DIVISION Approved by: ORIGINAL SIGNED BY CHRIS WILLIAMS DISTRICT I SUPERVISOR Title: Approval Date:  Expiration Date: Conditions of Approval: Attached <input type="checkbox"/>	
--	--	--	--



District III
1000 Rio Brasos Rd., Aztec, NM 87410

OIL CONSERVATION DIVISION

PO Box 2088
Santa Fe, NM 87504-2088District IV
PO Box 2088, Santa Fe, NM 87504-2088☐ AMENDED REPORT

WELL LOCATION AND ACREAGE DEDICATION PLAT

1 API Number 30-025-33837	2 Pool Code 06660	3 Pool Name Blinebry Oil & Gas
4 Property Code 20432	5 Property Name M & M	6 Well Number 1
7 OGRID No. 004874	8 Operator Name Collins & Ware, Inc.	9 Elevation 3559

10 Surface Location

UL or lot no. E	Section 24	Township 20 S	Range 38 E	Lot Idn	Feet from the 1980	North/South line North	Feet from the 660	East/West line West	County Lea
--------------------	---------------	------------------	---------------	---------	-----------------------	---------------------------	----------------------	------------------------	---------------


11 Bottom Hole Location If Different From Surface


UL or lot no.	Section	Township	Range	Lot Idn	Feet from the	North/South line	Feet from the	East/West line	County
---------------	---------	----------	-------	---------	---------------	------------------	---------------	----------------	--------

12 Dedicated Acres 40	13 Joint or Infill	14 Consolidation Code	15 Order No.
--------------------------	--------------------	-----------------------	--------------

NO ALLOWABLE WILL BE ASSIGNED TO THIS COMPLETION UNTIL ALL INTERESTS HAVE BEEN CONSOLIDATED
OR A NON-STANDARD UNIT HAS BEEN APPROVED BY THE DIVISION

16			
1980'			
M & M No. 1 Elev. 3559			
660'			

17	OPERATOR CERTIFICATION
I hereby certify that the information contained herein is true and complete to the best of my knowledge and belief.	
	
Signature	Dianne Sumrall
Printed Name	Production Supervisor
Title	February 12, 1997
Date	

18	SURVEYOR CERTIFICATION
I hereby certify that the well location shown on this plat was plotted from field notes of actual surveys made by me or under my supervision, and that the same is true and correct to the best of my belief.	
January 15, 1997	
Date of Survey	
Signature and Seal of Professional Surveyor.	
	
Certificate Number	10324