

State of New Mexico
Energy, Minerals & Natural Resources

Form C-104
Revised March 25, 1999

OIL CONSERVATION DIVISION
2040 South Pacheco
Santa Fe, NM 87505

Submit to Appropriate District Office
5 Copies

District I
1625 N. French Dr., Hobbs, NM 88240
District II
811 South First, Artesia, NM 88210
District III
1000 Rio Brazos Rd., Aztec, NM 87410
District IV
2040 South Pacheco, Santa Fe, NM 87505

☐ AMENDED REPORT

I. REQUEST FOR ALLOWABLE AND AUTHORIZATION TO TRANSPORT

¹ Operator name and Address Devon SFS Operating Inc 20 North Broadway, Suite 1500 Oklahoma City, OK 73102-8260		² OGRID Number 020305
		³ Reason for Filing Code CH (Effective 10/1/00)
⁴ API Number 30-0 30-025-34026	⁵ Pool Name West Ojo Chiso (Morrow)	⁶ Pool Code 96665
⁷ Property Code 18928	⁸ Property Name Gaucha Unit	⁹ Well Number 2-Y

II. ¹⁰ Surface Location

UL or lot no.	Section	Township	Range	Lot. Idn	Feet from the	North/South Line	Feet from the	East/West line	County
K	29	22S	34E		1650	South	1725	West	Lea

¹¹ Bottom Hole Location

UL or lot no.	Section	Township	Range	Lot. Idn	Feet from the	North/South Line	Feet from the	East/West line	County
¹² Lse Code F	¹³ Producing Method Code F	¹⁴ Gas Connection Date	¹⁵ C-129 Permit Number	¹⁶ C-129 Effective Date	¹⁷ C-129 Expiration Date				

III. Oil and Gas Transporters

¹⁸ Transporter OGRID	¹⁹ Transporter Name and Address	²⁰ POD	²¹ O/G	²² POD ULSTR Location and Description
032109	LG&E 921 W. Sanger Hobbs, NM 88240	2819390	G	(K), Sec. 29, T-22S, R-34E Gaucha Unit #2-Y
022507	Equilon Enterprises 1100 Louisiana #2286C Houston, TX 77002	28193879	O	Gaucha Unit #2-Y Battery

IV. Produced Water



²³ POD	²⁴ POD ULSTR Location and Description (K), Sec. 29, T-22S, R-34E (Gaucha Unit No. 2-Y Battery)
-------------------	---

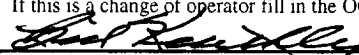
V. Well Completion Data

²⁵ Spud Date	²⁶ Ready Date	²⁷ TD	²⁸ PBTD	²⁹ Perforations	³⁰ DHC, MC
³¹ Hole Size	³² Casing & Tubing Size	³³ Depth Set	³⁴ Sacks Cement		

VI. Well Test Data

³⁵ Date New Oil	³⁶ Gas Delivery Date	³⁷ Test Date	³⁸ Test Length	³⁹ Tbg. Pressure	⁴⁰ Csg. Pressure
⁴¹ Choke Size	⁴² Oil	⁴³ Water	⁴⁴ Gas	⁴⁵ AOF	⁴⁶ Test Method

⁴⁷ I hereby certify that the rules of the Oil Conservation Division have been complied with and that the information given above is true and complete to the best of my knowledge and belief. Signature: 	OIL CONSERVATION DIVISION Approved by: 
Printed name: Brad Foster	Title:
Title: Div. Operations & Production Manager	Approval Date: 10/20/00
Date:	Phone: 405-552-7837

⁴⁸ If this is a change of operator fill in the OGRID number and name of the previous operator  Previous Operator Signature	Bill Keathly Printed Name	Regulatory Specialist Title	10/20/00 Date
---	-------------------------------------	---------------------------------------	-------------------------

District I
PO Box 1980, Hobbs, NM 88241-1980
District II
PO Drawer DD, Artesia, NM 88211-0719
District III
1000 Rio Brazos Rd., Aztec, NM 87410
District IV
2040 South Pacheco, Santa Fe, NM 87505

OIL CONSERVATION DIVISION
2040 South Pacheco
Santa Fe, NM 87505

☐ AMENDED REPORT

I. REQUEST FOR ALLOWABLE AND AUTHORIZATION TO TRANSPORT

¹ Operator name and Address Santa Fe Snyder Corp. 550 W. Texas, Suite 1330 Midland, TX 79701		² OGRID Number 020305	
⁴ API Number 30-0 30-025-34026		⁵ Pool Name West Ojo Chiso (Morrow)	
⁷ Property Code 18928		⁶ Pool Code 96665	
⁸ Property Name Gaucho Unit		⁹ Well Number 2-Y	
		³ Reason for Filing Code CH (Effective 7/1/99)	

II. ¹⁰ Surface Location

UL or lot no.	Section	Township	Range	Lot. Idn	Feet from the	North/South Line	Feet from the	East/West line	County
K	29	22S	34E		1650	South	1725	West	Lea

¹¹ Bottom Hole Location

UL or lot no.	Section	Township	Range	Lot. Idn	Feet from the	North/South Line	Feet from the	East/West line	County
¹² Lse Code F	¹³ Producing Method Code F	¹⁴ Gas Connection Date	¹⁵ C-129 Permit Number	¹⁶ C-129 Effective Date	¹⁷ C-129 Expiration Date				

III. Oil and Gas Transporters

¹⁸ Transporter OGRID	¹⁹ Transporter Name and Address	²⁰ POD	²¹ O/G	²² POD ULSTR Location and Description
032109	LG&E 921 W. Sanger Hobbs, NM 88240	2819390	G	(K), Sec. 29, T-22S, R-34E Gaucho Unit #2-Y
022507	Equilon Enterprises 1100 Louisiana #2286C Houston, TX 77002	2819389	0	Gaucho Unit #2-Y Battery

IV. Produced Water

²³ POD 2819392	²⁴ POD ULSTR Location and Description (K), Sec. 29, T-22S, R-34E (Gaucho Unit No. 2-Y Battery)
------------------------------	--

V. Well Completion Data

²⁵ Spud Date	²⁶ Ready Date	²⁷ TD	²⁸ PBSD	²⁹ Perforations	³⁰ DHC, DC, MC
³¹ Hole Sie	³² Casing & Tubing Size	³³ Depth Set	³⁴ Sacks Cement		

VI. Well Test Data

³⁵ Date New Oil	³⁶ Gas Delivery Date	³⁷ Test Date	³⁸ Test Length	³⁹ Tbg. Pressure	⁴⁰ Csg. Pressure
⁴¹ Choke Size	⁴² Oil	⁴³ Water	⁴⁴ Gas	⁴⁵ AOF	⁴⁶ Test Method

⁴⁷ I hereby certify that the rules of the Oil Conservation Division have been complied with and that the information given above is true and complete to the best of my knowledge and belief.

Signature: *Terry McCullough*
Printed name: Terry McCullough

Title: Sr. Production Clerk
Date: 10/8/99

Phone: 915/687-3551

OIL CONSERVATION DIVISION

Approved by: ORIGINAL SIGNED BY CHRIS WILLIAM
DISTRICT I SUPERVISOR

Title:

Approval Date: OCT 25 1999

⁴⁷ If this is a change of operator fill in the OGRID number and name of the previous operator

James V. Moore James V. Moore, Division Superintendent, Production 10/8/99
Previous Operator Signature Printed Name Title Date
SANTA FE ENERGY RESOURCES, INC. (OGRID #020305)