

District I
PO Box 1980, Hobbs, NM 88241-1980

District II
PO Drawer DD, Artesia, NM 88211-0719

District III
1000 Rio Brasos Rd., Aztec, NM 87410

District IV
PO Box 2088, Santa Fe, NM 87504-2088

State of New Mexico
Energy, Minerals & Natural Resources Department

Form C-102
Revised February 10, 1994
Submit to Appropriate District Office
State Lease - 4 Copies
Fee Lease - 3 Copies

OIL CONSERVATION DIVISION

PO Box 2088
Santa Fe, NM 87504-2088

☐ AMENDED REPORT

WELL LOCATION AND ACREAGE DEDICATION PLAT

| | | |
|---------------------------------|--|--|
| 1 API Number 30-025-34060 | 2 Pool Code 33225 | 3 Pool Name House; Blinebry, South |
| 4 Property Code 21080 | 5 Property Name Sharps | 6 Well Number 1 |
| 7 OGRID No. 004874 | 8 Operator Name Collins & Ware, Inc. | 9 Elevation 3575 |

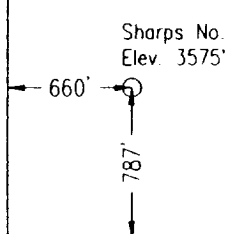


¹⁰Surface Location

| | | | | | | | | | |
|--------------------|---------------|------------------|---------------|---------|----------------------|---------------------------|----------------------|------------------------|---------------|
| UL or lot no. M | Section 13 | Township 20 S | Range 38 E | Lot Idn | Feet from the 787 | North/South line South | Feet from the 660 | East/West line West | County Lea |
|--------------------|---------------|------------------|---------------|---------|----------------------|---------------------------|----------------------|------------------------|---------------|

¹¹Bottom Hole Location If Different From Surface

| | | | | | | | | | |
|-------------------------------------|-------------------------------|----------------------------------|-------|-------------------------|---------------|------------------|---------------|----------------|--------|
| UL or lot no. | Section | Township | Range | Lot Idn | Feet from the | North/South line | Feet from the | East/West line | County |
| | | | | | | | | | |
| ¹² Dedicated Acres 40 | ¹³ Joint or Infill | ¹⁴ Consolidation Code | | ¹⁵ Order No. | | | | | |

NO ALLOWABLE WILL BE ASSIGNED TO THIS COMPLETION UNITL ALL INTERESTS HAVE BEEN CONSOLIDATED
OR A NON-STANDARD UNIT HAS BEEN APPROVED BY THE DIVISION

| | | | | | | |
|---|--|--|--|--|--|--|
| <div>16</div> <div></div> | | | | <div>17 OPERATOR CERTIFICATION</div> <p>I hereby certify that the information contained herein is true and complete to the best of my knowledge and belief</p> <div> Signature Dianne Sumrall Printed Name Production Supervisor Title October 10, 1997 Date</div> | | |
| | | | | <div>18 SURVEYOR CERTIFICATION</div> <p>I hereby certify that the well location shown on this plat was plotted from field notes of actual surveys made by me or under my supervision, and that the same is true and correct to the best of my belief.</p> <p>June 25, 1997 Date of Survey</p> <p>Signature and Seal of Professional Surveyor:  Certificate Number 10324</p> | | |
| | | | | | | |
| | | | | | | |

11 Miles North of Eunice, New Mexico.

File No. A-1098

