

District I
PO Box 1980, Hobbs, NM 88241-1980

District II
811 South First, Artesia, NM 88210

District III
1000 Rio Brazos Rd., Aztec, NM 87410

District IV
2040 South Pacheco, Santa Fe, NM 87505

State of New Mexico
Energy, Minerals & Natural Resources Department

OIL CONSERVATION DIVISION
2040 South Pacheco
Santa Fe, NM 87505

Form C-101

Revised October 18, 1994

Instructions on back

Submit to Appropriate District Office

State Lease - 6 Copies

Fee Lease - 5 Copies

☐ AMENDED REPORT

APPLICATION FOR PERMIT TO DRILL, RE-ENTER, DEEPEN, PLUGBACK, OR ADD A ZONE

Operator Name and Address Xeric Oil & Gas Corporation P.O. Box 352 Midland, Texas 79702		OGRID Number 25482
		API Number 30 - 0 25-34080
Property Code 21138	Property Name Jerry State	Well No. 1

Surface Location

UL or lot no.	Section	Township	Range	Lot Idn	Feet from the	North/South line	Feet from the	East/West Line	County
J	36	20S	38E		1650	South	2310	East	Lea

Proposed Bottom Hole Location If Different From Surface

UL or lot no.	Section	Township	Range	Lot Idn	Feet from the	North/South line	Feet from the	East/West Line	County	
J	36	20S	38E		1650	South	2310	East	Lea	
D-K; Abo DK Abo						Proposed Pool 1				Proposed Pool 2

Work Type Code A P	Well Type Code O	Cable/Rotary R	Lease Type Code S	Ground Level Elevation 3568
Multip. d No	Proposed Depth 7300	Formation Abo	Contractor Eunice Well Service	Spud Date 08-01-00

Proposed Casing and Cement Program

Hole Size	Casing Size	Casing weight/foot	Setting Depth	Sacks of Cement	Estimated TOC
12 1/4	8 5/8	24	1600	800	circulated
7 7/8	5 1/2	17	7500	900	2500

22 Describe the proposed program. If this application is to DEEPEN or PLUG BACK give the data on the present productive zone and proposed new productive zone. Describe the blowout prevention program, if any. Use additional sheets if necessary.

WELL IS CURRENTLY SHUT-IN - TUBB COMPLETION WAS UNECONOMICAL

- 1) Squeeze Tubb perforations from 6642' - 6804' - drill out CIBP @ 6978' - Squeeze Drinkard perforations from 7017' - 7076' (100 sx class "C" per set) - drill out cement
- 2) Perforate Abo Formation from 7196' - 7382' using select fire casing guns
- 3) Acidize and stimulate Abo as needed
- 4) Put well into production

Permit Expires 1 Year From Approval
Date Unless Drilling Underway

23 I hereby certify that the information given above is true and complete to the best of my knowledge and belief.

Signature:

Printed name: Michael G. Mooney

Title: Consulting Engineer

Date: 07-11-00

Phone: 915/683-3171

OIL CONSERVATION DIVISION

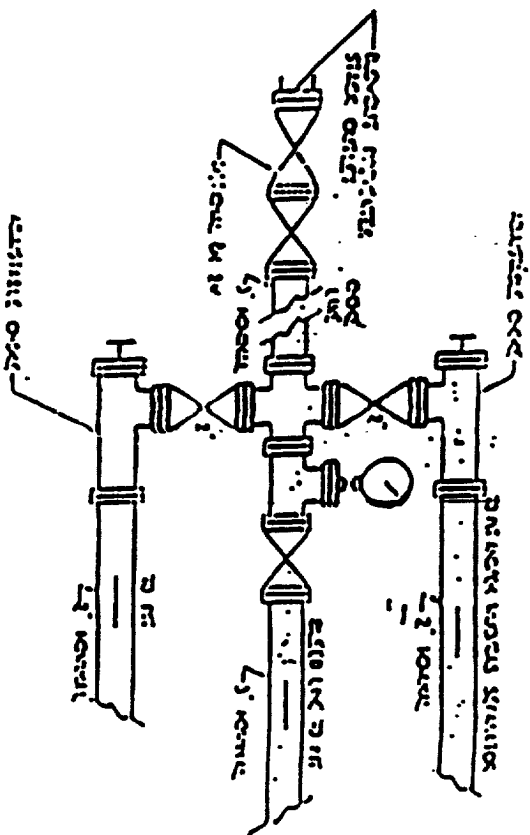
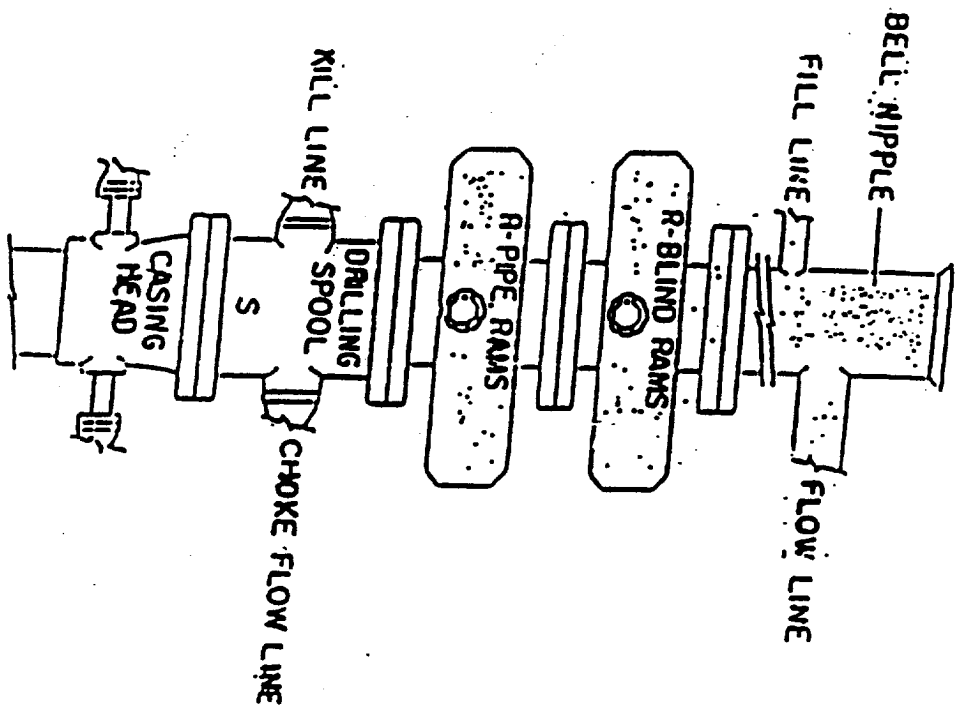
Approved By:

Title:

Approval Date:

Expiration Date:

Conditions of Approval:
Attached: ☐



PROPOSED BOP' CONFIGUREMENT

DISTRICT II
P.O. Drawer 88, Artesia, NM 88211-0719

DISTRICT III
1000 Rio Arriba Rd., Aztec, NM 87410

DISTRICT IV
P.O. Box 2088, Santa Fe, NM 87504-2088

OIL CONSERVATION DIVISION

P.O. Box 2088
Santa Fe, New Mexico 87504-2088

☐ AMENDED REPORT

WELL LOCATION AND ACREAGE DEDICATION PLAT

API Number 30-025-34080	Pool Code: 15200	Pool Name D-K; DK Abo
Property Code 21138	Property Name JERRY STATE	Well Number 1
OCRID No. 25482	Operator Name XERIC OIL & GAS CORPORATION	Elevation 3568


Surface Location

UL or lot No.	Section	Township	Range	Lot Idn	Feet from the	North/South line	Feet from the	East/West line	County
J	36	20 S	38 E		1650	SOUTH	2310	EAST	LEA

Bottom Hole Location If Different From Surface

UL or lot No.	Section	Township	Range	Lot Idn	Feet from the	North/South line	Feet from the	East/West line	County
Dedicated Acres 40	Joint or Infill I	Consolidation Code	Order No.						

NO ALLOWABLE WILL BE ASSIGNED TO THIS COMPLETION UNTIL ALL INTERESTS HAVE BEEN CONSOLIDATED
OR A NON-STANDARD UNIT HAS BEEN APPROVED BY THE DIVISION



OPERATOR CERTIFICATION

I hereby certify the the information
contained herein is true and complete to the
best of my knowledge and belief.

Michael G. Mooney
Signature

Michael G. Mooney
Printed Name

Consulting Engineer
Title

7/29/97
Date

SURVEYOR CERTIFICATION

I hereby certify that the well location shown
on this plat was plotted from field notes of
actual surveys made by me or under my
supervision and that the same is true and
correct to the best of my belief.

JULY 16, 1997

Date Signed
Signature
Professional Seal

ROBERT J. EDSON
Professional Seal

7-18-97

87-16-1197

Certified by MR. ... WEST, 676

EDSON, 3230

G. EDSON, 12841

