

District I  
PO Box 1980, Hobbs, NM 88241-1980  
District II  
811 South First, Artesia, NM 88210  
District III  
1000 Rio Brazos Rd., Aztec, NM 87410  
District IV  
2040 South Pacheco, Santa Fe, NM 87505

State of New Mexico  
Energy, Minerals & Natural Resources Department

OIL CONSERVATION DIVISION  
2040 South Pacheco  
Santa Fe, NM 87505

Form C-104  
Revised October 18, 1994  
Instructions on back  
Submit to Appropriate District Office  
5 Copies

☐ AMENDED REPORT

I. REQUEST FOR ALLOWABLE AND AUTHORIZATION TO TRANSPORT

<sup>1</sup> Operator name and Address Falcon Creek Resources, Inc.    NOW    Sapient Energy Corp. 621 17 <sup>th</sup> St., Suite 1800 Denver, CO 80293-0621		<sup>2</sup> OGRID Number 169415
		<sup>3</sup> Reason for Filing Code Change of Operator Name
<sup>4</sup> API Number 30 - 025-34103	<sup>5</sup> Pool Name DK Abo	<sup>6</sup> Pool Code 15200
<sup>7</sup> Property Code 23401	<sup>8</sup> Property Name Federal 24	<sup>9</sup> Well Number 3

II. <sup>10</sup> Surface Location

Ul or lot no.	Section	Township	Range	Lot.Idn	Feet from the	North/South Line	Feet from the	East/West line	County
O	24	20S	38E		467	S	1980	E	Lea

<sup>11</sup> Bottom Hole Location

UL or lot no.	Section	Township	Range	Lot Idn	Feet from the	North/South line	Feet from the	East/West line	County
O	24	20S	38E		467	S	1980	E	Lea
<sup>12</sup> Lse Code F	<sup>13</sup> Producing Method Code P	<sup>14</sup> Gas Connection Date 1/9/98	<sup>15</sup> C-129 Permit Number	<sup>16</sup> C-129 Effective Date	<sup>17</sup> C-129 Expiration Date				

III. Oil and Gas Transporters

<sup>18</sup> Transporter OGRID	<sup>19</sup> Transporter Name and Address	<sup>20</sup> POD	<sup>21</sup> O/G	<sup>22</sup> POD ULSTR Location and Description
013063	Lantern Petroleum Corp. 300 Marienfeld, Suite 800 Midland, TX. 79701	2819033	O	N-24-20S-38E Federal 24-2 Battery
020809	Sid Richardson 1 <sup>st</sup> City Bank Tower Ft. Worth, TX. 76102	2819034	G	N-24-20S-38E Federal 24-2 Battery

IV. Produced Water




<sup>23</sup> POD 2819035	<sup>24</sup> POD ULSTR Location and Description Federal 24-2 Tank Battery Well Tank N-24-20S-38E
------------------------------	--

V. Well Completion Data

<sup>25</sup> Spud Date	<sup>26</sup> Ready Date	<sup>27</sup> TD	<sup>28</sup> PBTD	<sup>29</sup> Perforations	<sup>30</sup> DHC, DC,MC
<sup>31</sup> Hole Size	<sup>32</sup> Casing & Tubing Size	<sup>33</sup> Depth Set	<sup>34</sup> Sacks Cement		

VI. Well Test Data

<sup>35</sup> Date New Oil	<sup>36</sup> Gas Delivery Date	<sup>37</sup> Test Date	<sup>38</sup> Test Length	<sup>39</sup> Tbg. Pressure	<sup>40</sup> Csg. Pressure
<sup>41</sup> Choke Size	<sup>42</sup> Oil	<sup>43</sup> Water	<sup>44</sup> Gas	<sup>45</sup> AOF	<sup>46</sup> Test Method

<sup>47</sup> I hereby certify that the rules of the Oil Conservation Division have been complied with and that the information given above is true and complete to the best of my knowledge and belief. Signature: 	<b>OIL CONSERVATION DIVISION</b>
Printed name: Gerald Lucero	Approved by: 
Title: Manager of Operations	Title:
Date: July 19, 2000	Approval Date: 
Phone: (303) 675-0007	

<sup>48</sup> If this is a change of operator fill in the OGRID number and name of the previous operator			
Previous Operator Signature	Printed Name	Title	Date