

District I
PO Box 1980, Hobbs, NM 88241-1980
District II
811 South First, Artesia, NM 88210
District III
1000 Rio Brazos Rd., Aztec, NM 87410
District IV
2040 South Pacheco, Santa Fe, NM 87505

State of New Mexico
Energy, Minerals & Natural Resources Department
OIL CONSERVATION DIVISION
2040 South Pacheco
Santa Fe, NM 87505

Form C-104
Revised October 18, 1994
Instructions on back
Submit to Appropriate District Office
5 Copies

☐ AMENDED REPORT

I. REQUEST FOR ALLOWABLE AND AUTHORIZATION TO TRANSPORT

¹ Operator name and Address Falcon Creek Resources, Inc. 621 17 th St., Suite 1800 Denver, CO 80293-0621		² OGRID Number 169415
		³ Reason for Filing Code COMMINGLED
⁴ API Number 30 - 025-34107	⁵ Pool Name Blinebry	⁶ Pool Code 06660
⁷ Property Code 23402	⁸ Property Name Kyte	⁹ Well Number 7

II. ¹⁰ Surface Location

Ul or lot no.	Section	Township	Range	Lot.Idn	Feet from the	North/South Line	Feet from the	East/West line	County
A	23	20S	38E		990	N	330	E	Lea

¹¹ Bottom Hole Location

UL or lot no.	Section	Township	Range	Lot Idn	Feet from the	North/South line	Feet from the	East/West line	County
A	23	20S	38E		990	N	330	E	Lea
¹² Lse Code P	¹³ Producing Method Code F	¹⁴ Gas Connection Date 09-1997		¹⁵ C-129 Permit Number		¹⁶ C-129 Effective Date		¹⁷ C-129 Expiration Date	

III. Oil and Gas Transporters

¹⁸ Transporter OGRID	¹⁹ Transporter Name and Address	²⁰ POD	²¹ O/G	²² POD ULSTR Location and Description
022507	Equilon Enterprises LLC	2819851	O	H-23-20S-38E Kyte #4 Tank Battery
020809	Sid Richardson 201 Main St. Ft. Worth, TX. 76102	2819852	G	H-23-20S-38E Kyte #4 Tank Battery

IV. Produced Water





²³ POD 020809	²⁴ POD ULSTR Location and Description Kyte #4 Tank Battery Water Tank H-23-20S-38E
-----------------------------	--

V. Well Completion Data

²⁵ Spud Date 8-22-97	²⁶ Ready Date 9-18-97	²⁷ TD 7950	²⁸ PBTD	²⁹ Perforations 5952'-6092'	³⁰ DHC, DC,MC
³¹ Hole Size 12 ¼"		³² Casing & Tubing Size 8 5/8"		³³ Depth Set 1669	³⁴ Sacks Cement 750 sx
7 7/8"		5 ½"		7922	1850 sx

VI. Well Test Data

³⁵ Date New Oil 4-18-2000	³⁶ Gas Delivery Date	³⁷ Test Date 4-18-00 thru 5-18-00	³⁸ Test Length 24 hrs	³⁹ Tbg. Pressure	⁴⁰ Csg. Pressure
⁴¹ Choke Size	⁴² Oil 14.42	⁴³ Water 10.45	⁴⁴ Gas 232.37	⁴⁵ AOF	⁴⁶ Test Method

⁴⁷ I hereby certify that the rules of the Oil Conservation Division have been complied with and that the information given above is true and complete to the best of my knowledge and belief. Signature: 	OIL CONSERVATION DIVISION Approved by:  Title:  Approval Date: 
Printed name: Gerald Lucero	
Title: Manager of Operations	
Date: September 20, 2000	Phone: (303) 675-0007
⁴⁸ If this is a change of operator fill in the OGRID number and name of the previous operator	
Previous Operator Signature	Printed Name Title Date