

INCLINATION REPORT

RECEIVED DEC 15 1997


OPERATOR STEVENS & TULL, INC. ADDRESS P.O. BOX 11005, MIDLAND, TEXAS 79702

LEASE NAME D-K WELL NO. 6 Unit P D-K

LOCATION SECTION 25, T-20-S, R-38-E, LEA COUNTY, NEW MEXICO
940/S & 330/E 30-025-34124

DEPTH	ANGLE INCLINATION DEGREES	DISPLACEMENT	DISPLACEMENT ACCUMULATED
186	0.25	0.81	0.81
459	0.75	3.60	4.42
956	1.00	8.70	13.11
1423	1.25	10.20	23.32
1577	1.00	2.70	26.01
2056	0.75	6.32	32.34
2553	1.00	8.70	41.03
3018	2.00	16.23	57.26
3452	1.00	7.60	64.86
3945	0.25	2.15	67.01
4417	0.50	4.13	71.14
4913	0.50	4.34	75.48
5412	1.00	8.73	84.21
5478	1.00	1.16	85.37
5948	1.00	8.23	93.59
6444	0.50	4.34	97.93
6916	0.75	6.23	104.16
7386	0.75	6.20	110.37
7830	1.00	7.77	118.14

I hereby certify that the above data as set forth is true and correct to the best of my knowledge and belief.

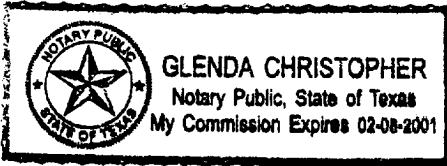
SITTON DRILLING COMPANY

Title PRESIDENT

AFFIDAVIT:


Before me, the undersigned authority, appeared Ronald Sitton known to me to be the person whose name is subscribed herebelow, who, on making deposition, under oath states that he is acting for and in behalf of the operator of the well identified above and that to the best of his knowledge and belief such well was not intentionally deviated from the true vertical whatsoever.


AFFIANT'S SIGNATURE

Sworn and subscribed to in my presence on this the 12 day of December, 1997.



SEAL


Notary Public in and for the County
of Lubbock, State of Texas