

DISTRICT II
P.O. Drawer 20, Artesia, NM 88211-0719

DISTRICT III
1000 Rio Brazos Rd., Artesia, NM 87410

DISTRICT IV
P.O. Box 2088, Santa Fe, NM 87504-2088

OIL CONSERVATION DIVISION
P.O. Box 2088
Santa Fe, New Mexico 87504-2088

☐ AMENDED REPORT

WELL LOCATION AND ACREAGE DEDICATION PLAT

API Number 30-025-34221	Pool Code 51689	Pool Name West Red Tank Delaware
Property Code 9342	Property Name RED TANK "28" FEDERAL	Well Number 6
OGRID No. 17891	Operator Name POGO PRODUCING COMPANY	Elevation 3614

Surface Location

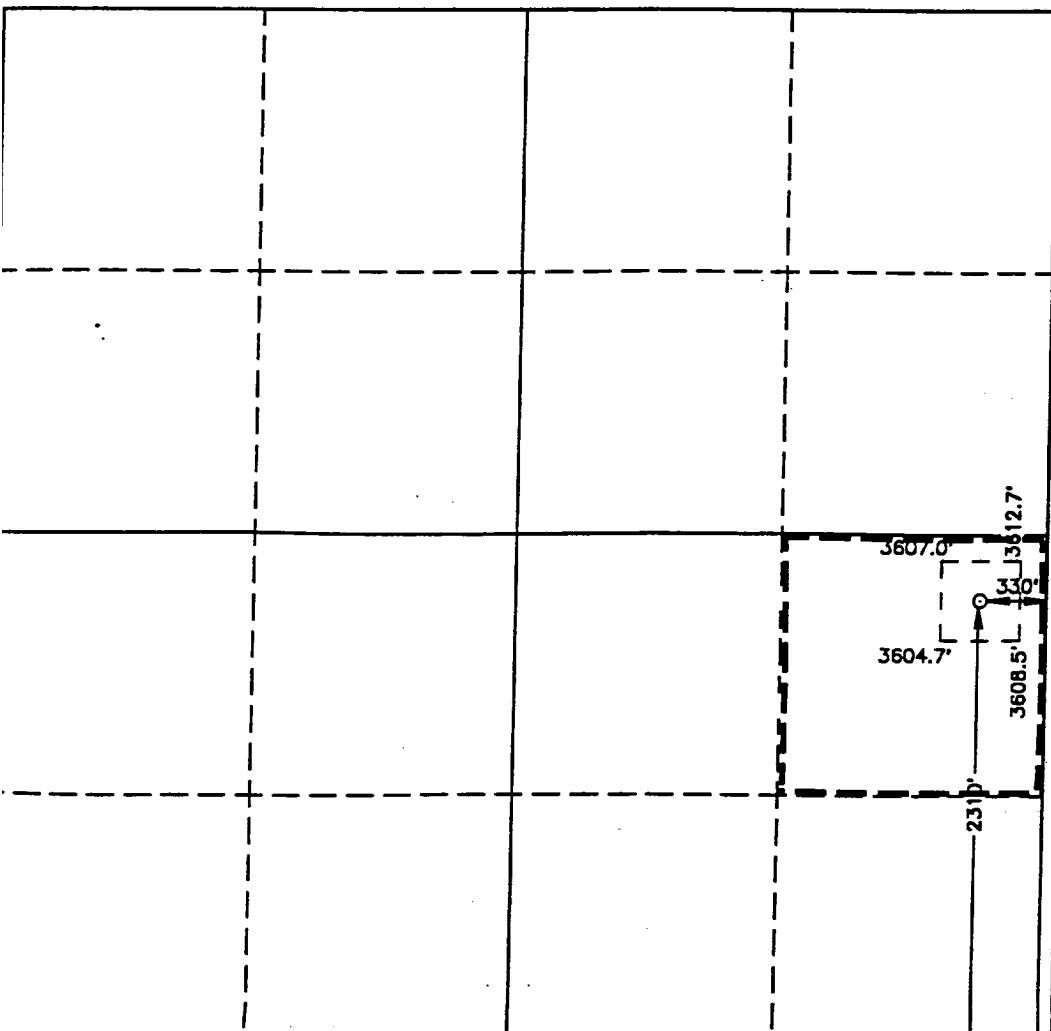
UL or lot No.	Section	Township	Range	Lot Idn	Feet from the	North/South line	Feet from the	East/West line	County
1	28	22 S	32 E		2310	SOUTH	330	EAST	LEA



Bottom Hole Location If Different From Surface

UL or lot No.	Section	Township	Range	Lot Idn	Feet from the	North/South line	Feet from the	East/West line	County

Dedicated Acres 40	Joint or Infill	Consolidation Code	Order No.
------------------------------	-----------------	--------------------	-----------

NO ALLOWABLE WILL BE ASSIGNED TO THIS COMPLETION UNTIL ALL INTERESTS HAVE BEEN CONSOLIDATED
OR A NON-STANDARD UNIT HAS BEEN APPROVED BY THE DIVISION



OPERATOR CERTIFICATION	
I hereby certify the information contained herein is true and complete to the best of my knowledge and belief.	
	
Signature	
Joe T. Janica	
Printed Name	
Agent	
Title	
11/10/97	
Date	
SURVEYOR CERTIFICATION	
I hereby certify that the well location shown on this plat was plotted from field notes of actual surveys made by me or under my supervision, and that the same is true and correct to the best of my belief.	
OCTOBER 31, 1997	
Date Surveyed	
Signature & Seal	
Professional Surveyor	
	
11-03-97	
W.O. Num 97-11-1784	
Certificate No.	RONALD J. EDSON, 3239
	GARY EIDSON, 12841
	MICHAEL McDONALD, 12185