

DISTRICT I
P.O. Box 1980, Hobbs, NM 88241-1980

State of New Mexico
Energy, Minerals and Natural Resources Department

Form C-102
Revised February 10, 1994
Submit to Appropriate District Office
State Lease - 4 Copies
Fee Lease - 3 Copies

DISTRICT II
P.O. Drawer DD, Artesia, NM 88211-0719

DISTRICT III
1000 Rio Brazos Rd., Aztec, NM 87410

DISTRICT IV
P.O. BOX 2088, SANTA FE, N.M. 87504-2088

OIL CONSERVATION DIVISION

P.O. Box 2088
Santa Fe, New Mexico 87504-2088

☐ AMENDED REPORT

WELL LOCATION AND ACREAGE DEDICATION PLAT

| | | |
|----------------------------|--|-------------------------------|
| API Number 30-025-34289 | Pool Code 87085 | Pool Name East Warren Tubb |
| Property Code 22251 | Property Name CAPPS FEDERAL | Well Number 2 |
| OGRID No. 025482 | Operator Name XERIC OIL AND GAS CORPORATION | Elevation 3563 |



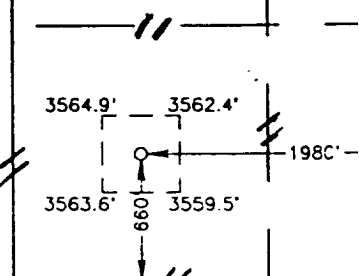
Surface Location

| | | | | | | | | | |
|--------------------|---------------|------------------|---------------|---------|----------------------|---------------------------|-----------------------|------------------------|---------------|
| UL or lot No. 0 | Section 13 | Township 20 S | Range 38 E | Lot Idn | Feet from the 660 | North/South line SOUTH | Feet from the 1980 | East/West line EAST | County LEA |
|--------------------|---------------|------------------|---------------|---------|----------------------|---------------------------|-----------------------|------------------------|---------------|

Bottom Hole Location If Different From Surface

| | | | | | | | | | |
|-----------------------|----------------------|--------------------|---------------|---------|----------------------|---------------------------|-----------------------|------------------------|---------------|
| UL or lot No. 0 | Section 13 | Township 20S | Range 38 E | Lot Idn | Feet from the 660 | North/South line South | Feet from the 1980 | East/West line East | County Lea |
| Dedicated Acres 40 | Joint or Infill I | Consolidation Code | Order No. | | | | | | |

NO ALLOWABLE WILL BE ASSIGNED TO THIS COMPLETION UNTIL ALL INTERESTS HAVE BEEN CONSOLIDATED
OR A NON-STANDARD UNIT HAS BEEN APPROVED BY THE DIVISION

| | | | | | | | |
|--|--|--|--|---|--|--|--|
| | | | | OPERATOR CERTIFICATION <i>I hereby certify the the information contained herein is true and complete to the best of my knowledge and belief.</i>  Signature Michael G. Mooney Printed Name Consulting Engineer Title 7/21/99 Date | | | |
| | | | | SURVEYOR CERTIFICATION <i>I hereby certify that the well location shown on this plat was plotted from field notes of actual surveys made by me or under my supervision, and that the same is true and correct to the best of my belief.</i> OCTOBER 24, 1997 Date Surveyed Signature  Seal Professional Surveyor 10-24-97 7-11-1720 Certificate No. JOHN A. WEST 676 RONALD J. EDSON 3239 GARY EDSON 1264 | | | |
| | | | |  | | | |
| | | | | | | | |