

District I  
PO Box 1980, Hobbs, NM 88241-1980  
District II  
811 South First, Artesia, NM 88210  
District III  
1000 Rio Brazos Rd., Aztec, NM 87410  
District IV  
2040 South Pacheco, Santa Fe, NM 87505

State of New Mexico  
Energy, Minerals & Natural Resources Department

OIL CONSERVATION DIVISION  
2040 South Pacheco  
Santa Fe, NM 87505

Form C-101  
Revised October 18, 1994  
Instructions on back  
Submit to Appropriate District Office  
State Lease - 6 Copies  
Fee Lease - 5 Copies

☐ AMENDED REPORT

APPLICATION FOR PERMIT TO DRILL, RE-ENTER, DEEPEN, PLUGBACK, OR ADD A ZONE

Operator Name and Address: Stevens & Tull, Inc. P.O. Box 11005 Midland, TX 79702		OGRID Number 021602
		API Number 30-0 25-34 296
Property Code 010711	Property Name Kyte	Well No. 8

Surface Location

UL or lot no.	Section	Township	Range	Lot Idn	Feet from the	North/South line	Feet from the	East/West line	County
B	23	20S	38E		660	North	1980	East	Lea

Proposed Bottom Hole Location If Different From Surface

UL or lot no.	Section	Township	Range	Lot Idn	Feet from the	North/South line	Feet from the	East/West line	County
Proposed Pool 1 DK ABO					Proposed Pool 2 Blinbry Oil & Gas				

Work Type Code N	Well Type Code O	Cable/Rotary R	Lease Type Code P	Ground Level Elevation 3572
Multiple N	Proposed Depth 8000	Formation ABO	Contractor Sitton 8	Spud Date 3/1/98

Proposed Casing and Cement Program

Hole Size	Casing Size	Casing weight/foot	Setting Depth	Sacks of Cement	Estimated TOC
12 1/4"	9 5/8"	36#	1600'	635 sx	Circulate
7 7/8"	7"	26#	8000'	1650 sx	Circulate

Describe the proposed program. If this application is to DEEPEN or PLUG BACK give the data on the present productive zone and proposed new productive zone. Describe the blowout prevention program, if any. Use additional sheets if necessary.

1. Drill 12 1/4" hole w/Fresh water mud to 1600' or hard formation. Run 9 5/8"-36#-J55
2. Cement w/435 sx "C" + 4% gel + 200 sx "C" + 2% CACL2 - Circulate to Surface
3. Drill 8 3/4" hole w/Saltwater mud to 8000'. Run open hole logs
4. Set 7"-26#-N80 casing @ 8000' and cement w/1300 sx "H" (65:35:6) + 6% gel + 350 sx "H" + 7/10% FL-52 - Attempt to Circulate cement w/ TOC inside 9 5/8" casing.

Permit Expires 1 Year From Approval  
Date Unless Drilling Underway

I hereby certify that the information given above is true and complete to the best of my knowledge and belief.

Signature:

Printed name:

Michael G. Mooney

Title: Consulting Engineer

Date:

2/8/98

Phone:

915/699-1410

OIL CONSERVATION DIVISION

Approved By: [Signature]  
DISTRICT SUPERVISOR

Title:

Approval Date:

Expiration Date:

Conditions of Approval:

Attached ☐

9

DISTRICT I  
P.O. Box 1980, Hobbs, NM 88241-1980

State of New Mexico

Energy, Minerals and Natural Resources Department

Form C-102  
Revised February 10, 1994  
Submit to Appropriate District Office  
State Lease - 4 Copies  
Fee Lease - 3 Copies

DISTRICT II  
P.O. Drawer DD, Artesia, NM 88211-0719

DISTRICT III  
1000 Rio Bravos Rd., Artec, NM 87410

DISTRICT IV  
P.O. Box 2088, Santa Fe, NM 87504-2088

OIL CONSERVATION DIVISION

P.O. Box 2088  
Santa Fe, New Mexico 87504-2088

☐ AMENDED REPORT

WELL LOCATION AND ACREAGE DEDICATION PLAT

API Number <b>30-025-34296</b>	Pool Code 15200	Pool Name DK ABO
Property Code 010711	Property Name KYTE	Well Number 8
OGRID No. 021602	Operator Name STEVENS & TULL	Elevation 3572

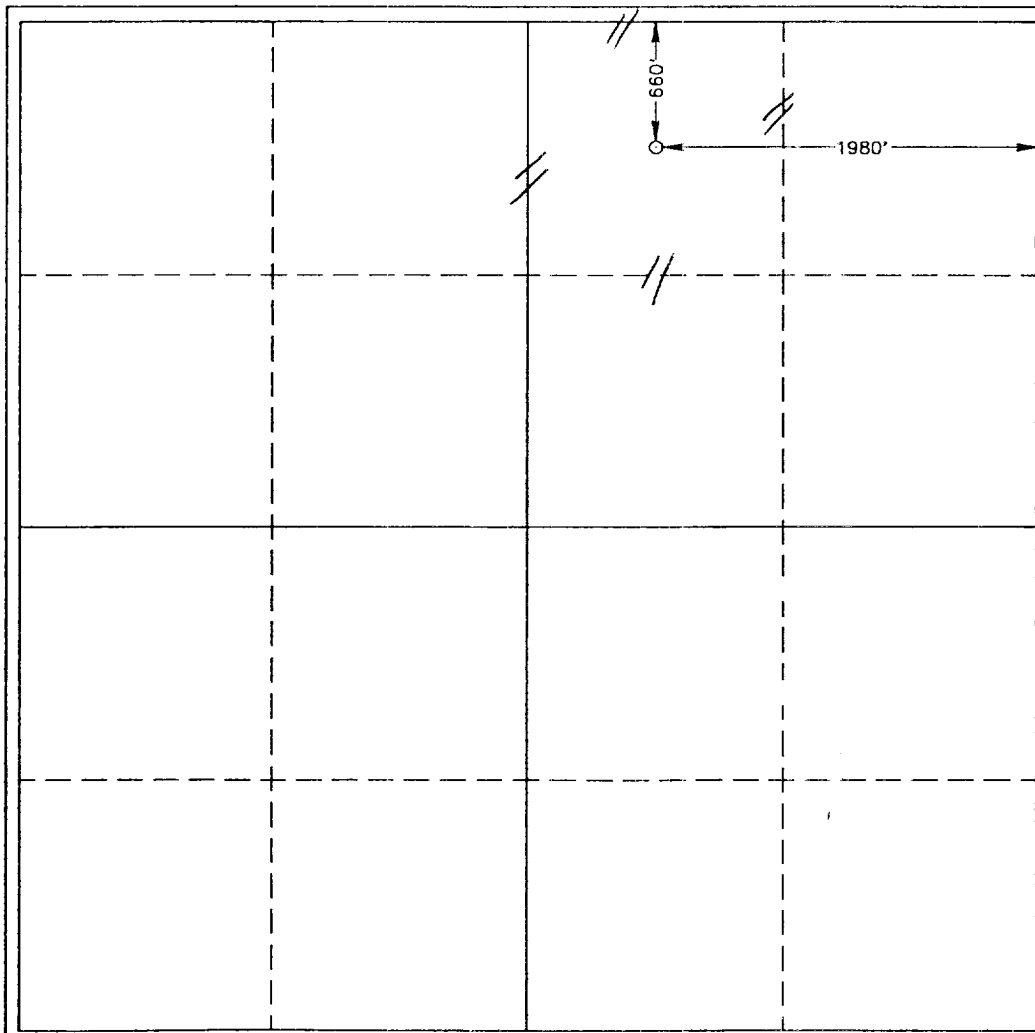
Surface Location

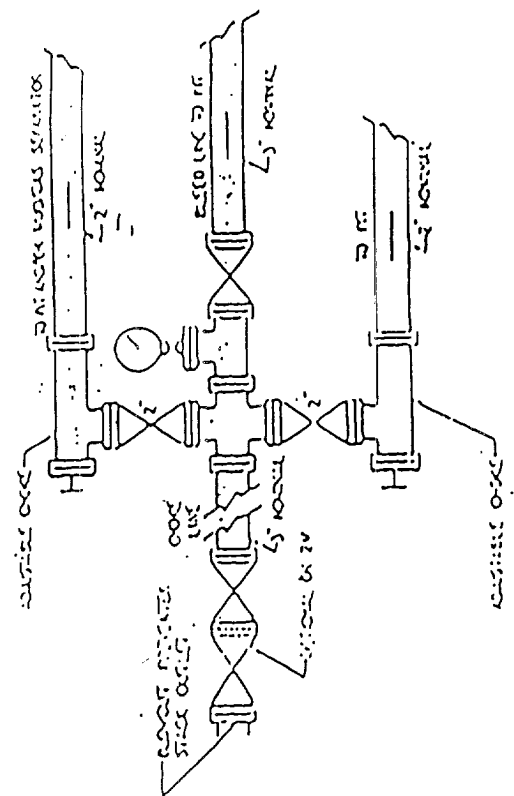
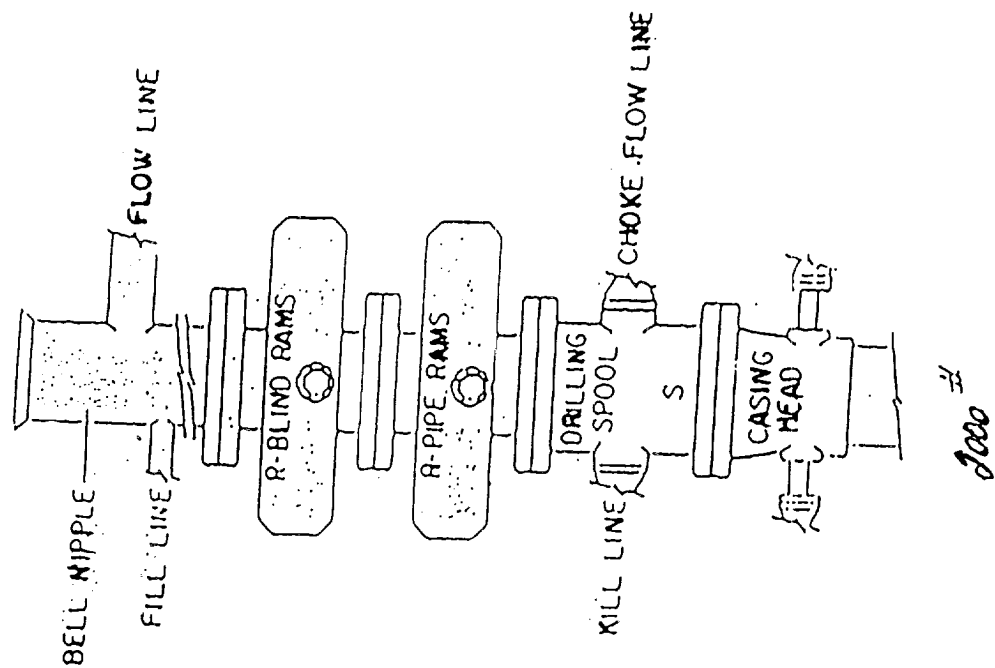
UL or lot No. B	Section 23	Township 20 S	Range 38 E	Lot Idn	Feet from the 660	North/South line NORTH	Feet from the 1980	East/West line EAST	County LEA
--------------------	---------------	------------------	---------------	---------	----------------------	---------------------------	-----------------------	------------------------	---------------

Bottom Hole Location If Different From Surface

UL or lot No.	Section	Township	Range	Lot Idn	Feet from the	North/South line	Feet from the	East/West line	County
Dedicated Acres 40	Joint or Infill I	Consolidation Code N/A	Order No.						

NO ALLOWABLE WILL BE ASSIGNED TO THIS COMPLETION UNTIL ALL INTERESTS HAVE BEEN CONSOLIDATED  
OR A NON-STANDARD UNIT HAS BEEN APPROVED BY THE DIVISION

	<p><b>OPERATOR CERTIFICATION</b></p> <p>I hereby certify the the information contained herein is true and complete to the best of my knowledge and belief.</p> <p><i>Michael G. Mooney</i> Signature Michael G. Mooney Printed Name Consulting Engineer Title 02/08/98 Date</p> <p><b>SURVEYOR CERTIFICATION</b></p> <p>I hereby certify that the well location shown on this plat was plotted from field notes of actual surveys made by me or under my supervision, and that the same is true and correct to the best of my belief.</p> <p>JANUARY 15, 1998</p> <p>Date Surveyed Signature: <i>Ronald E. Eidson</i> Professional Surveyor NEW MEXICO 3239 W.O. Num. 98-0041 Certificate No. RONALD E. EIDSON, 3239 CARL E. EIDSON, 12641 McDONALD, 12185</p>
---	--



PROPOSED BOP' CONFIGUREMENT