

District I  
PO Box 1980, Hobbs, NM 88241-1980

District II  
811 South First, Artesia, NM 88210

District III  
1000 Rio Brazos Rd, Aztec, NM 87410

District IV  
2040 South Pacheco, Santa Fe, NM 87505

State of New Mexico  
Energy, Minerals & Natural Resources Department

OIL CONSERVATION DIVISION  
2040 South Pacheco  
Santa Fe, NM 87505

Form C-101  
Revised October 18, 1994

Instructions on back  
Submit to Appropriate District Office  
State Lease - 6 Copies  
Fee Lease - 5 Copies

☐ AMENDED REPORT

APPLICATION FOR PERMIT TO DRILL, RE-ENTER, DEEPEN, PLUGBACK, OR ADD A ZONE

Operator Name and Address Collins & Ware, Inc. 508 West Wall, Suite 1200 Midland, Texas 79701		OGRID Number 004874
		API Number 30-025-34334
Property Code 19159	Property Name Hare, JG	Well No. 11

Surface Location

UL or lot no	Section	Township	Range	Lot Idn	Feet from the	North/South line	Feet from the	East/West line	County
M	33	21S	37E		771	South	674	West	Lea

Proposed Bottom Hole Location If Different From Surface

UL or lot no	Section	Township	Range	Lot Idn	Feet from the	North/South line	Feet from the	East/West line	County
Proposed Pool 1 Penrose Skelly Grayburg (50350)					Proposed Pool 2				

Work Type Code N	Well Type Code O	Cable/Rotary R	Lease Type Code P	Ground Level Elevation 3453
Multiple No	Proposed Depth 4500	Formation Grayburg	Contractor	Spud Date 03-04-98

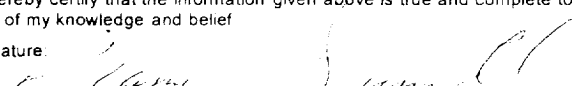


Proposed Casing and Cement Program

Hole Size	Casing Size	Casing weight/foot	Setting Depth	Sacks of Cement	Estimated TOC
12 1/4	8 5/8	24#	325'	300 sx	Circulate
7 7/8	5 1/2	15.5#	4500'	750 sx	Circulate

<sup>22</sup>Describe the proposed program. If this application is to DEEPEN or PLUG BACK give the data on the present productive zone and proposed new productive zone. Describe the blowout prevention program, if any. Use additional sheets if necessary.

1. Build location and reserve pits.
2. Move in and rig up rotary tools.
3. Spud 12 1/4" hole and drill to approx. 325', case and cement surface string.
4. Continue drilling to approx. 4500', test for commercial quantities of reserves.
5. Evaluate test results for (A. or B.)
6. A. Completion - case and cement long string and complete well.  
B. Plug and abandon according to NMOC rules and regulations.

Permit Expires 1 Year From Approval  
Date Unless Drilling Underway

<sup>23</sup> I hereby certify that the information given above is true and complete to the best of my knowledge and belief. Signature: 		OIL CONSERVATION DIVISION	
Printed name: Dianne Sumrall		Approved By: 	
Title: Production Administrator		Title: 	
Date: 03-02-98		Approval Date: MAR 05 1998	Expiration Date:
Phone: (915) 687-3435		Conditions of Approval: Attached: <input type="checkbox"/>	

525



District I  
PO Box 1980, Hobbs, NM 88241-1980

District II  
PO Drawer 00, Artesia, NM 88211-0719

District III  
1000 Rio Brasos Rd., Aztec, NM 87410

District IV  
PO Box 2088, Santa Fe, NM 87504-2088

State of New Mexico  
Energy, Minerals & Natural Resources Department

Form C-102  
Revised February 10, 1994  
Submit to Appropriate District Office  
State Lease - 4 Copies  
Fee Lease - 3 Copies

# OIL CONSERVATION DIVISION

PO Box 2088  
Santa Fe, NM 87504-2088

☐ AMENDED REPORT

## WELL LOCATION AND ACREAGE DEDICATION PLAT

1 API Number 30-025-	2 Pool Code 50350	3 Pool Name Penrose Skelly Grayburg
4 Property Code 19159	5 Property Name J. G. Hare	6 Well Number 11
7 OGRID No. 004874	8 Operator Name Collins & Ware, Inc.	9 Elevation 3453

### 10 Surface Location


UL or lot no. M	Section 33	Township 21 S	Range 37 E	Lot Idn	Feet from the 771	North/South line South	Feet from the 674	East/West line West	County Lea
--------------------	---------------	------------------	---------------	---------	----------------------	---------------------------	----------------------	------------------------	---------------

### 11 Bottom Hole Location If Different From Surface

UL or lot no.	Section	Township	Range	Lot Idn	Feet from the	North/South line	Feet from the	East/West line	County
---------------	---------	----------	-------	---------	---------------	------------------	---------------	----------------	--------

12 Dedicated Acres 40	13 Joint or Infill	14 Consolidation Code	15 Order No.
-----------------------------	-----------------------	--------------------------	-----------------

NO ALLOWABLE WILL BE ASSIGNED TO THIS COMPLETION UNTIL ALL INTERESTS HAVE BEEN CONSOLIDATED  
OR A NON-STANDARD UNIT HAS BEEN APPROVED BY THE DIVISION

16 <div><p>J.G. Hare No 11 Elev. 3453</p><p>674'</p></div>	17 OPERATOR CERTIFICATION <p>I hereby certify that the information contained herein is true and complete to the best of my knowledge and belief.</p> <p><i>Dianne Sumrall</i></p> <p>Signature Dianne Sumrall Printed Name Production Administrator Title March 3, 1998 Date</p>		
18 SURVEYOR CERTIFICATION <p>I hereby certify that the well location shown on this plat was plotted from field notes of actual surveys made by me or under my supervision, and that the same is true and correct to the best of my belief.</p> <p>March 1, 1998 Date of Survey</p> <p><i>Michael J. Stanford</i> Signature and Seal of Professional Surveyor</p> <p> Certificate Number 10324</p>			

see Amended Plat

0.5 Miles SW of Eunice, New Mexico

File No. A-1212

5/15/08

