

District I  
PO Box 1980, Hobbs, NM 88241-1980  
District II  
811 South First, Artesia, NM 88210  
District III  
1000 Rio Brazos Rd., Aztec, NM 87410  
District IV  
2040 South Pacheco, Santa Fe, NM 87505

State of New Mexico  
Energy, Minerals & Natural Resources Department

OIL CONSERVATION DIVISION  
2040 South Pacheco  
Santa Fe, NM 87505

Form C-101  
Revised October 18, 1994  
Instructions on back  
Submit to Appropriate District Office  
State Lease - 6 Copies  
Fee Lease - 5 Copies

☐ AMENDED REPORT

APPLICATION FOR PERMIT TO DRILL, RE-ENTER, DEEPEN, PLUGBACK, OR ADD A ZONE

<sup>1</sup> Operator Name and Address. Capataz Operating Inc PO Box 10549 Midland, TX 79702		<sup>2</sup> OGRID Number 3659
		<sup>3</sup> API Number 30-025-34363
<sup>4</sup> Property Code 22192	<sup>5</sup> Property Name Bull Durham	<sup>6</sup> Well No. 2

<sup>7</sup> Surface Location

UL or lot no.	Section	Township	Range	Lot Idn	Feet from the	North/South line	Feet from the	East/West line	County
0	14	20S	38E		467	S	1787	E	Lea

<sup>8</sup> Proposed Bottom Hole Location If Different From Surface

UL or lot no.	Section	Township	Range	Lot Idn	Feet from the	North/South line	Feet from the	East/West line	County

<sup>9</sup> Proposed Pool 1

<sup>10</sup> Proposed Pool 2

Bliebery oil & Gas									
--------------------	--	--	--	--	--	--	--	--	--

<sup>11</sup> Work Type Code N	<sup>12</sup> Well Type Code O	<sup>13</sup> Cable/Rotary R	<sup>14</sup> Lease Type Code P	<sup>15</sup> Ground Level Elevation 3578'
<sup>16</sup> Multiple	<sup>17</sup> Proposed Depth 7800	<sup>18</sup> Formation Abo	<sup>19</sup> Contractor Patterson	<sup>20</sup> Spud Date 4/25/90

<sup>21</sup> Proposed Casing and Cement Program

Hole Size	Casing Size	Casing weight/foot	Setting Depth	Sacks of Cement	Estimated TOC
12-3/4	9-5/8	32.3#	1600		Surf
8-3/4	7	23/26#	7800	1750	Surf

<sup>22</sup> Describe the proposed program. If this application is to DEEPEN or PLUG BACK give the data on the present productive zone and proposed new productive zone. Describe the blowout prevention program, if any. Use additional sheets if necessary.

MIRU. Drill 12-1/4" hole to 1600'. Drill w/ native mud. Run & cement to Surface 1600' 8-5/8" csg. WOC 18 hrs. Drill 8-3/4" hole to 7800'. Run O.H. Logs and run 7" casing if indicated.

Permit Expires 1 Year From Approval  
Date Unless Drilling Underway

<sup>23</sup> I hereby certify that the information given above is true and complete to the best of my knowledge and belief.

Signature:

Printed name:

H Scott Davis

Title:

Agent

OIL CONSERVATION DIVISION

Approved by:

WILLIAMS

Title:

DISTRICT I SUPERVISOR

Approval Date:

APR 16 1990

Expiration Date:

DISTRICT I  
P.O. Box 1990, Hobbs, NM 88241-1990

State of New Mexico  
Energy, Minerals and Natural Resources Department

Form C-102  
Revised February 10, 1994  
Submit to Appropriate District Office  
State Lease - 4 Copies  
Fee Lease - 3 Copies

DISTRICT II  
P.O. Drawer DD, Artesia, NM 88211-0719

DISTRICT III  
1000 Rio Brazos Rd., Artec, NM 87410

OIL CONSERVATION DIVISION  
P.O. Box 2088  
Santa Fe, New Mexico 87504-2088

DISTRICT IV  
P.O. Box 2088, Santa Fe, NM 87504-2088

☐ AMENDED REPORT

WELL LOCATION AND ACREAGE DEDICATION PLAT

API Number 30-025-34363	Pool Code 6660 / ?	Pool Name Blirebry Oil & Gas/House ABO
Property Code 22192	Property Name BULL DURHAM	Well Number 2
OGRID No. 3659	Operator Name CAPATAZ OPERATING, INC.	Elevation 3578

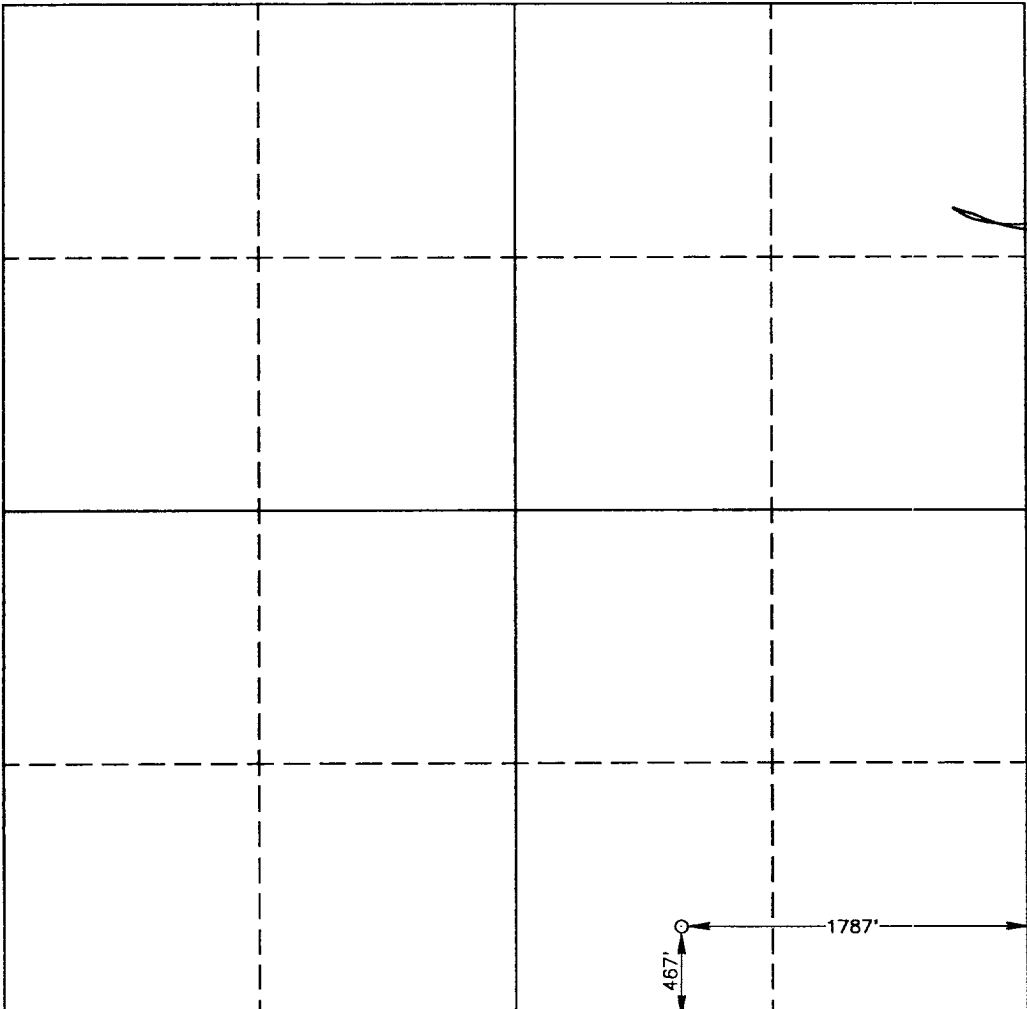


Surface Location

UL or lot No. 0	Section 14	Township 20 S	Range 38 E	Lot Idn	Feet from the 467	North/South line SOUTH	Feet from the 1787	East/West line EAST	County LEA
--------------------	---------------	------------------	---------------	---------	----------------------	---------------------------	-----------------------	------------------------	---------------

Bottom Hole Location If Different From Surface

UL or lot No.	Section	Township	Range	Lot Idn	Feet from the	North/South line	Feet from the	East/West line	County
Dedicated Acres	Joint or Infill	Consolidation Code	Order No.						

NO ALLOWABLE WILL BE ASSIGNED TO THIS COMPLETION UNTIL ALL INTERESTS HAVE BEEN CONSOLIDATED  
OR A NON-STANDARD UNIT HAS BEEN APPROVED BY THE DIVISION

				<b>OPERATOR CERTIFICATION</b> <i>I hereby certify the the information contained herein is true and complete to the best of my knowledge and belief.</i>  Signature H Scott Davis Printed Name Agent Title 4-14-98 Date	
				<b>SURVEYOR CERTIFICATION</b> <i>I hereby certify that the well location shown on this plat was plotted from field notes of actual surveys made by me or under my supervision, and that the same is true and correct to the best of my belief.</i> APRIL 6, 1998 Date Surveyed Signature & Seal of Professional Surveyor  W.O. Num. 98-11-0540 Certificate No. RONALD J. EDSON, 3239 GARMON EDSON, 12841 WILLIAM MCDONALD, 12185	
				JLP	

RIG NO. 54

## ATTACHMENT "A"

