

District I
PO Box 1980, Hobbs, NM 88241-1980
District II
811 South First, Artesia, NM 88210
District III
1000 Rio Brazos Rd., Aztec, NM 87410
District IV
2040 South Pacheco, Santa Fe, NM 87505

State of New Mexico
Energy, Minerals & Natural Resources Department

OIL CONSERVATION DIVISION
2040 South Pacheco
Santa Fe, NM 87505

Form C-104
Revised October 18, 1994
Instructions on back
Submit to Appropriate District Office
5 Copies

☐ AMENDED REPORT

I. REQUEST FOR ALLOWABLE AND AUTHORIZATION TO TRANSPORT

¹ Operator name and Address Falcon Creek Resources, Inc. 621 17 th St., Suite 1800 Denver, CO 80293-0621		² OGRID Number 169415
		³ Reason for Filing Code CG
⁴ API Number 30 - 025-34381	⁵ Pool Name E Warren tubb	⁶ Pool Code 87085
⁷ Property Code 23399	⁸ Property Name DK	⁹ Well Number 7

II. ¹⁰ Surface Location

UL or lot no.	Section	Township	Range	Lot.Idn	Feet from the	North/South Line	Feet from the	East/West line	County
J	25	20S	38E		2310	S	1650	E	Lea

¹¹ Bottom Hole Location

UL or lot no.	Section	Township	Range	Lot Idn	Feet from the	North/South line	Feet from the	East/West line	County
J	25	20S	38E		2310	S	1650	E	Lea
¹² Lse Code P	¹³ Producing Method Code P	¹⁴ Gas Connection Date 6/25/98	¹⁵ C-129 Permit Number	¹⁶ C-129 Effective Date	¹⁷ C-129 Expiration Date				

III. Oil and Gas Transporters

¹⁸ Transporter OGRID	¹⁹ Transporter Name and Address	²⁰ POD	²¹ O/G	²² POD ULSTR Location and Description
138648	Amoco ICT 502 N West Avenue Levelland, TX 79336	2819175	O	I-25-20S-38E DK #5 Tank Battery
024650	Dynegy Midstream Services Ltd Partnership 1000 Louisiana, Suite 5800 Houston, TX 77002-5050	2819176	G	I-25-20S-38E DK #5 Tank Battery

IV. Produced Water

²³ POD 2819177	²⁴ POD ULSTR Location and Description DK #5 Battery Water Tank / I-25-20S-38E
------------------------------	---


V. Well Completion Data

²⁵ Spud Date	²⁶ Ready Date	²⁷ TD	²⁸ PBSD	²⁹ Perforations	³⁰ DHC, DC, MC
³¹ Hole Size	³² Casing & Tubing Size	³³ Depth Set	³⁴ Sacks Cement		

VI. Well Test Data

³⁵ Date New Oil	³⁶ Gas Delivery Date	³⁷ Test Date	³⁸ Test Length	³⁹ Tbg. Pressure	⁴⁰ Csg. Pressure
⁴¹ Choke Size	⁴² Oil	⁴³ Water	⁴⁴ Gas	⁴⁵ AOF	⁴⁶ Test Method

⁴⁷ I hereby certify that the rules of the Oil Conservation Division have been complied with and that the information given above is true and complete to the best of my knowledge and belief

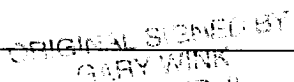
Signature: 

Printed name: Oscar L. Peters

Title: Manager of Operations

Date: Sept 30, 1998 Phone: (303) 675-0007

OIL CONSERVATION DIVISION

Approved by: 

Title: FIELD REP. II

Approval Date: OCT 06 1998

⁴⁸ If this is a change of operator fill in the OGRID number and name of the previous operator

Previous Operator Signature	Printed Name	Title	Date
-----------------------------	--------------	-------	------

District I
PO Box 1980, Hobbs, NM 88241-1980
District II
811 South First, Artesia, NM 88210
District III
1000 Rio Brazos Rd., Aztec, NM 87410
District IV
2040 South Pacheco, Santa Fe, NM 87505

State of New Mexico
Energy, Minerals & Natural Resources Department

OIL CONSERVATION DIVISION
2040 South Pacheco
Santa Fe, NM 87505

Form C-104
Revised October 18, 1994
Instructions on back
Submit to Appropriate District Office
5 Copies

☐ AMENDED REPORT

I. REQUEST FOR ALLOWABLE AND AUTHORIZATION TO TRANSPORT

¹ Operator name and Address Falcon Creek Resources, Inc. 621 17 th St., Suite 1800 Denver, CO 80293-0621		² OGRID Number 169415
		³ Reason for Filing Code NW <input checked="" type="checkbox"/>
⁴ API Number 30 - 025-34381	⁵ Pool Name E. Warren Tubb	⁶ Pool Code 87085
⁷ Property Code 10709 23399	⁸ Property Name DK	⁹ Well Number 7

II. ¹⁰ Surface Location

UL or lot no.	Section	Township	Range	Lot Idn	Feet from the	North/South Line	Feet from the	East/West line	County
J	25	20S	38E		2310	S	1650	E	Lea

¹¹ Bottom Hole Location

UL or lot no.	Section	Township	Range	Lot Idn	Feet from the	North/South line	Feet from the	East/West line	County
J	25	20S	38E		2310	S	1650	E	Lea
¹² Lse Code P	¹³ Producing Method Code P	¹⁴ Gas Connection Date 6/25/98	¹⁵ C-129 Permit Number	¹⁶ C-129 Effective Date	¹⁷ C-129 Expiration Date				

III. Oil and Gas Transporters

¹⁸ Transporter OGRID	¹⁹ Transporter Name and Address	²⁰ POD	²¹ O/G	²² POD ULSTR Location and Description
022345	Texaco E&P P.O. Box 46535 Denver, CO 80201	281917 7 6	G	I-25-20S-38E DK #5 Tank Battery
138648	Amoco ICT 502 N West Avenue Levelland, TX 79336-3914	281917 7 5	O	I-25-20S-38E DK #5 Tank Battery

IV. Produced Water


²³ POD 2819177	²⁴ POD ULSTR Location and Description I-23-20S-38E -DK #5 Battery Water Tank
------------------------------	--

V. Well Completion Data

²⁵ Spud Date 5/6/98	²⁶ Ready Date 6/25/98	²⁷ TD 7950	²⁸ PBTB 7924	²⁹ Perforations 6670-6763	³⁰ DHC, DC,MC
³¹ Hole Size 12-1/4"	³² Casing & Tubing Size 9-5/8"	³³ Depth Set 1595	³⁴ Sacks Cement 635 Sx		
8-3/4"	7"	7950	1850 sx		
7"	2-7/8"	6850	NA		

VI. Well Test Data

³⁵ Date New Oil 6/25/98	³⁶ Gas Delivery Date 6/25/98	³⁷ Test Date 8/4/98	³⁸ Test Length 24 hrs	³⁹ Tbg. Pressure NA	⁴⁰ Csg. Pressure NA
⁴¹ Choke Size NA	⁴² Oil 2	⁴³ Water 50	⁴⁴ Gas 4	⁴⁵ AOF	⁴⁶ Test Method P

⁴⁷ I hereby certify that the rules of the Oil Conservation Division have been complied with and that the information given above is true and complete to the best of my knowledge and belief. Signature: 		OIL CONSERVATION DIVISION	
Printed name: Oscar L. Peters		Approved by: ORIGINAL SIGNED BY CHRIS WILLIAMS DISTRICT I SUPERVISOR	
Title: Engineer		Title:	
Date: August 10, 1998		Approval Date: AUG 24 1998	
Phone: (303) 675-0007			
⁴⁸ If this is a change of operator fill in the OGRID number and name of the previous operator			
Previous Operator Signature	Printed Name	Title	Date

Handwritten initials and signature at bottom right.