

District I  
PO Box 1980, Hobbs, NM 88241-1980  
District II  
811 South First, Artesia, NM 88210  
District III  
1000 Rio Brazos Rd., Aztec, NM 87410  
District IV  
2040 South Pacheco, Santa Fe, NM 87505

State of New Mexico  
Energy, Minerals & Natural Resources Department

OIL CONSERVATION DIVISION  
2040 South Pacheco  
Santa Fe, NM 87505

Form C-101  
Revised October 18, 1994  
Instructions on back  
Submit to Appropriate District Office  
State Lease - 6 Copies  
Fee Lease - 5 Copies

☐ AMENDED REPORT

APPLICATION FOR PERMIT TO DRILL, RE-ENTER, DEEPEN, PLUGBACK, OR ADD A ZONE

<sup>1</sup> Operator Name and Address. Capataz Operating Inc PO Box 10549 Midland, TX 79702		<sup>1</sup> OGRID Number 3659
		<sup>1</sup> API Number 30-025-34420
<sup>1</sup> Property Code 23410	<sup>1</sup> Property Name Chesterfield	<sup>1</sup> Well No. 1

<sup>7</sup> Surface Location

UL or lot no.	Section	Township	Range	Lot Idn	Feet from the	North/South line	Feet from the	East/West line	County
H	14	20S	38E		2200	North	660	East	Lea

<sup>8</sup> Proposed Bottom Hole Location If Different From Surface

UL or lot no.	Section	Township	Range	Lot Idn	Feet from the	North/South line	Feet from the	East/West line	County
<sup>9</sup> Proposed Pool 1 Blinebry Oil & Gas					<sup>9</sup> Proposed Pool 2 Wildcat Silurian				

<sup>11</sup> Work Type Code N	<sup>12</sup> Well Type Code 0	<sup>13</sup> Cable/Rotary Rotary	<sup>14</sup> Lease Type Code Fee	<sup>15</sup> Ground Level Elevation 3571
<sup>16</sup> Multiple	<sup>17</sup> Proposed Depth 8000	<sup>18</sup> Formation Silurian	<sup>19</sup> Contractor Patterson	<sup>20</sup> Spud Date 6-26-98

<sup>21</sup> Proposed Casing and Cement Program

Hole Size	Casing Size	Casing weight/foot	Setting Depth	Sacks of Cement	Estimated TOC
12-3/4"	9-5/8"	32.3#	1600	600	Surf
8-3/4"	7"	23/26#	8000	1750	1500

<sup>22</sup> Describe the proposed program. If this application is to DEEPEN or PLUG BACK give the data on the present productive zone and proposed new productive zone. Describe the blowout prevention program, if any. Use additional sheets if necessary.

MIRU. Drill 12-1/4" hole to 1600'. Drill w/ native mud. Run & cement to Surface 1600' 8-5/8" csg. WOC 18 hrs. Drill 8-3/4" hole to 7800'. Run OH Logs and run 7" casing if indicated.

Permit Expires 1 Year From Approval  
Date Unless Drilling Underway

<sup>23</sup> I hereby certify that the information given above is true and complete to the best of my knowledge and belief.

Signature:

Printed name:

H Scott Davis

Title:

Agent

OIL CONSERVATION DIVISION

Approved by:

ORIGINATOR: JAMES WILLIAMS

Title:

Approval Date:

Expiration Date:

\* Need BCP drawing & description - OKCW HC

DISTRICT I  
P.O. Box 1980, Hobbs, NM 88241-1980

State of New Mexico  
Energy, Minerals and Natural Resources Department

Form C-102  
Revised February 10, 1994  
Submit to Appropriate District Office  
State Lease - 4 Copies  
Fee Lease - 3 Copies

DISTRICT II  
P.O. Drawer DD, Artesia, NM 88211-0719

DISTRICT III  
1000 Rio Brazos Rd., Aztec, NM 87410

DISTRICT IV  
P.O. BOX 2088, SANTA FE, N.M. 87504-2088

OIL CONSERVATION DIVISION  
P.O. Box 2088

Santa Fe, New Mexico 87504-2088

☐ AMENDED REPORT

WELL LOCATION AND ACREAGE DEDICATION PLAT

API Number 30-025-34420	Pool Code 6660/?	Pool Name Blinebry Oil & Gas/House Abo
Property Code 23410	Property Name CHESTERFIELD	Well Number 1
OGRID No. 1659 3659	Operator Name CAPATAZ OPERATING, INC.	Elevation 3571

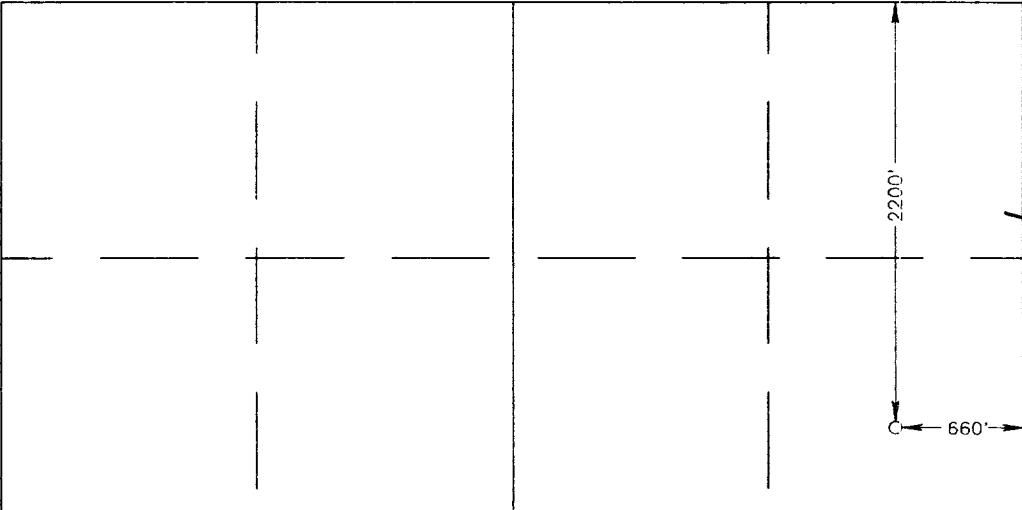

Surface Location


UL or lot No. H	Section 14	Township 20 S	Range 38 E	Lot Idn	Feet from the 2200	North/South line NORTH	Feet from the 660	East/West line EAST	County LEA
--------------------	---------------	------------------	---------------	---------	-----------------------	---------------------------	----------------------	------------------------	---------------

Bottom Hole Location If Different From Surface

UL or lot No.	Section	Township	Range	Lot Idn	Feet from the	North/South line	Feet from the	East/West line	County
Dedicated Acres		Joint or Infill		Consolidation Code		Order No.			

NO ALLOWABLE WILL BE ASSIGNED TO THIS COMPLETION UNTIL ALL INTERESTS HAVE BEEN CONSOLIDATED  
OR A NON-STANDARD UNIT HAS BEEN APPROVED BY THE DIVISION

				<b>OPERATOR CERTIFICATION</b> <i>I hereby certify the the information contained herein is true and complete to the best of my knowledge and belief.</i>  Signature H Scott Davis Printed Name Agent Title 6/11/98 Date	
				<b>SURVEYOR CERTIFICATION</b> <i>I hereby certify that the well location shown on this plat was plotted from field notes of actual surveys made by me or under my supervision, and that the same is true and correct to the best of my belief.</i> MAY 27, 1998 Date Surveyed Signature of Gary E. Edson Professional Surveyor NEW MEXICO 6-2-98 98-11-0819 Certificate No. RONALD S. EDSON 3239 GARY E. EDSON 12641 RONALD S. McDONALD 12185	



DISTRICT II  
P.O. Drawer DD, Artesia, NM 88211-0719

DISTRICT III  
1000 Rio Brazos Rd., Aztec, NM 87410

DISTRICT IV  
P.O. BOX 2088, SANTA FE, N.M. 87504-2088

OIL CONSERVATION DIVISION  
P.O. Box 2088  
Santa Fe, New Mexico 87504-2088

☐ AMENDED REPORT

WELL LOCATION AND ACREAGE DEDICATION PLAT

API Number 30-025-34420	Pool Code ✓	Pool Name Wildcat Silurian
Property Code 23410	Property Name CHESTERFIELD	Well Number 1
OGRID No. 3659	Operator Name CAPATAZ OPERATING, INC.	Elevation 3571

Surface Location

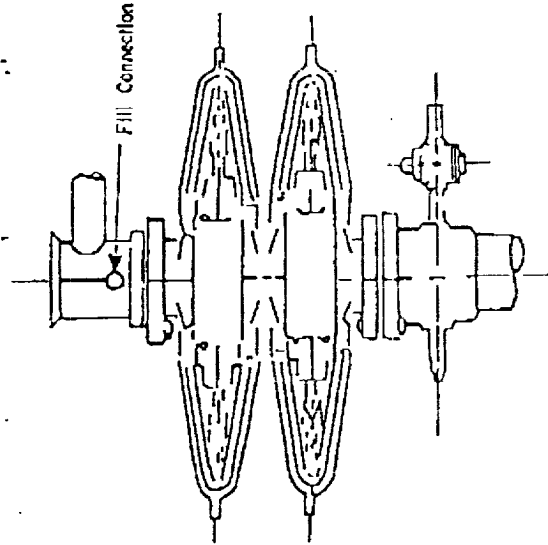
UL or lot No. H	Section 14	Township 20 S	Range 38 E	Lot Idn	Feet from the 2200	North/South line NORTH	Feet from the 660	East/West line EAST	County LEA
--------------------	---------------	------------------	---------------	---------	-----------------------	---------------------------	----------------------	------------------------	---------------

Bottom Hole Location If Different From Surface

UL or lot No.	Section	Township	Range	Lot Idn	Feet from the	North/South line	Feet from the	East/West line	County
Dedicated Acres 40	Joint or Infill	Consolidation Code	Order No.						

NO ALLOWABLE WILL BE ASSIGNED TO THIS COMPLETION UNTIL ALL INTERESTS HAVE BEEN CONSOLIDATED  
OR A NON-STANDARD UNIT HAS BEEN APPROVED BY THE DIVISION

	OPERATOR CERTIFICATION	
	I hereby certify the the information contained herein is true and complete to the best of my knowledge and belief.	
	Signature H Scott Davis	
	Printed Name Agent	
	Title 6/11/98	
	Date	
	SURVEYOR CERTIFICATION	
	I hereby certify that the well location shown on this plat was plotted from field notes of actual surveys made by me or under my supervision, and that the same is true and correct to the best of my belief.	
	MAY 27, 1998	
	Date Surveyed	
	Signature (Seal) Professional Surveyor	
	NEW MEXICO 6-2-98 98-11-0839	
	Certificate No. RONALD S. EDISON 3239	
	EARY EDISON 12641	
	EDISON 12185	
	EDISON	



Shaffer Type E Series 900 Hydraulic B.O.P.

3000 PSI WORKING PRESSURE  
BLOWOUT PREVENTER HOOK-UP

Series 900 Flanges, or Better.

Note: B.O.P. system will meet the conditions of drilling approval  
required by the USGS District Office in Hobbs, New Mexico.