

UNITED STATES  
DEPARTMENT OF THE INTERIOR  
BUREAU OF LAND MANAGEMENT

N.M. Oil Cons. Division  
1625 N. French Dr.  
Hobbs, NM 88240  
NOT APPROVED  
Budget Bureau No. 1004-0135  
Expires: March 31, 1993  
Lease Designation and Serial No.  
NM-2379

**SUNDRY NOTICES AND REPORTS ON WELLS**

Do not use this form for proposals to drill or to deepen or reentry to a different reservoir.  
Use "APPLICATION FOR PERMIT-" for such proposals

**SUBMIT IN TRIPLICATE**

1. Type of Well <input checked="" type="checkbox"/> Oil Well <input type="checkbox"/> Gas Well <input type="checkbox"/> Other	6. If Indian, Allottee or Tribe Name
2. Name of Operator Pogo Producing Company	7. If Unit or CA, Agreement Designation
3. Address and Telephone No. P. O. Box 10340, Midland, TX 79702-7340 (915)685-8100	8. Well Name and No. Covington A Federal #37
4. Location of Well (Footage, Sec., T., R., M., or Survey Description) 1575' FSL & 1950' FEL, Section 25, T22S, R32E	9. API Well No. 30-025-34455
	10. Field and Pool, or Exploratory Area Red Tank Bone Spring
	11. County or Parish, State Lea County, NM

12. CHECK APPROPRIATE BOX(s) TO INDICATE NATURE OF NOTICE, REPORT, OR OTHER DATA

TYPE OF SUBMISSION	TYPE OF ACTION
<input checked="" type="checkbox"/> Notice of Intent	<input type="checkbox"/> Abandonment
<input type="checkbox"/> Subsequent Report	<input type="checkbox"/> Recompletion
<input type="checkbox"/> Final Abandonment Notice	<input checked="" type="checkbox"/> Plugging Back
	<input type="checkbox"/> Casing Repair
	<input type="checkbox"/> Altering Casing
	<input type="checkbox"/> Other
	<input type="checkbox"/> Change of Plans
	<input type="checkbox"/> New Construction
	<input type="checkbox"/> Non-Routine Fracturing
	<input type="checkbox"/> Water Shut-Off
	<input type="checkbox"/> Conversion to Injection
	<input type="checkbox"/> Dispose Water

(Note: Report results of multiple completion on Well Completion or Recompletion Report and Log form.)

13. Describe Proposed or Completed Operations (Clearly state all pertinent details, and give pertinent dates, including estimated date of starting any proposed work. If well is directionally drilled, give subsurface locations and measured and true vertical depths for all markers and zones pertinent to this work.)\*

Pogo Producing Company respectfully request permission to plug back the Covington A Federal #37 from the Bone Springs to the Delaware. A CIBP will be set above the Bone Springs before the Delaware is perforated and stimulated.

Pogo will request to commingle the Bone Springs and Delaware at a later date when it is prudent to do so.

14. I hereby certify that the foregoing is true and correct

Signed Cathy Embel Title Operations Tech Date 10/28/99

(This space for Federal or State office use)

Approved by (ORIG. SGD.) DAVID F. GLASS Title PETROLEUM ENGINEER Date OCT 29 1999

Title 18 U.S.C. Section 1001, makes it a crime for any person knowingly and willfully to make to any department or agency of the United States any false, fictitious or fraudulent statements or representations as to any matter within its jurisdiction.

\*See Instruction on Reverse Side

DISTRICT I  
P.O. Box 1980, Hobbs, NM 88241-1980

State of New Mexico  
Energy, Minerals and Natural Resources Department

Form C-102  
Revised February 10, 1994  
Submit to Appropriate District Office  
State Lease - 4 Copies  
Fee Lease - 3 Copies

DISTRICT II  
P.O. Drawer DD, Artesia, NM 88211-0719

DISTRICT III  
1000 Rio Brazos Rd., Aztec, NM 87410

DISTRICT IV  
P.O. BOX 2088, SANTA FE, N.M. 87504-2088

OIL CONSERVATION DIVISION

P.O. Box 2088  
Santa Fe, New Mexico 87504-2088

☐ AMENDED REPORT

WELL LOCATION AND ACREAGE DEDICATION PLAT

API Number 30-025-34455	Pool Code 51689	Pool Name West Red Tank Delaware
Property Code 9316	Property Name COVINGTON "A" FEDERAL	Well Number 37
OGRID No. 017891	Operator Name POGO PRODUCING COMPANY	Elevation 3762

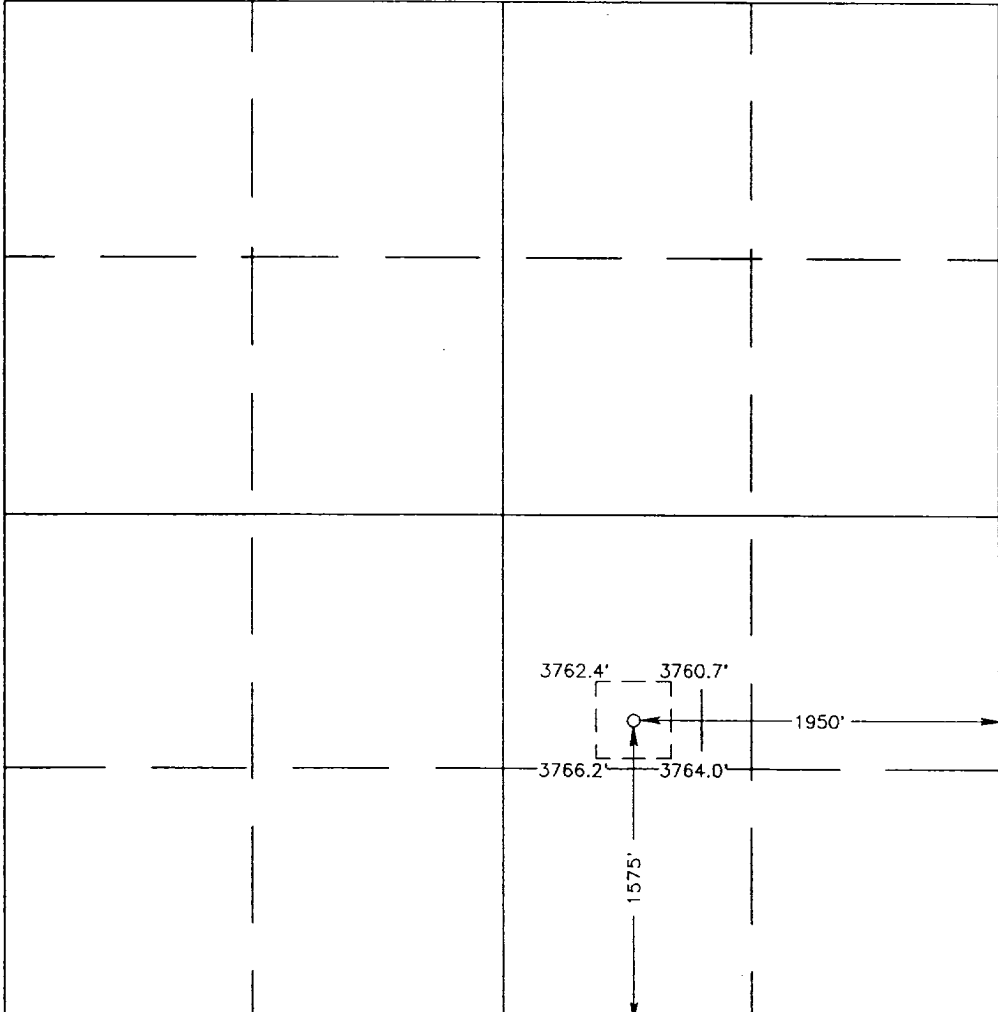

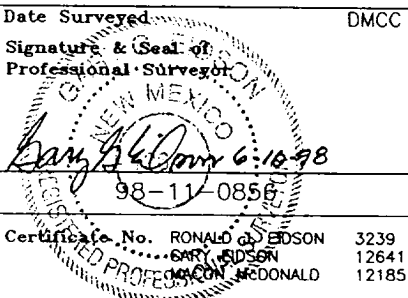
Surface Location

UL or lot No. K	Section 25	Township 22 S	Range 32 E	Lot Idn	Feet from the 1575	North/South line SOUTH	Feet from the 1950	East/West line EAST	County LEA
--------------------	---------------	------------------	---------------	---------	-----------------------	---------------------------	-----------------------	------------------------	---------------

Bottom Hole Location If Different From Surface

UL or lot No.	Section	Township	Range	Lot Idn	Feet from the	North/South line	Feet from the	East/West line	County
Dedicated Acres 40	Joint or Infill	Consolidation Code	Order No.						

NO ALLOWABLE WILL BE ASSIGNED TO THIS COMPLETION UNTIL ALL INTERESTS HAVE BEEN CONSOLIDATED  
OR A NON-STANDARD UNIT HAS BEEN APPROVED BY THE DIVISION

				<b>OPERATOR CERTIFICATION</b>  I hereby certify the the information contained herein is true and complete to the best of my knowledge and belief.   Signature  Cathy Tomberlin Printed Name  Operations Tech Title  10/28/99 Date	
				<b>SURVEYOR CERTIFICATION</b>  I hereby certify that the well location shown on this plat was plotted from field notes of actual surveys made by me or under my supervision, and that the same is true and correct to the best of my belief.  JUNE 3, 1998 Date Surveyed  Signature & Seal of Professional Surveyor  Certificate No. RONALD G. EDSON 3239 GARY EDSON 12641 RONALD G. EDSON 12185	