

☐ AMENDED REPORT

WELL LOCATION AND ACREAGE DEDICATION PLAT

| | | |
|---------------|-----------------------------|----------------|
| API Number | Pool Code | Pool Name |
| 30-0250-34569 | 33250 | House Drinkard |
| Property Code | Property Name | Well Number |
| 24180 | MOONEY | 1 |
| OGRID No. | Operator Name | Elevation |
| 025482 | XERIC OIL & GAS CORPORATION | 3554 |

Surface Location

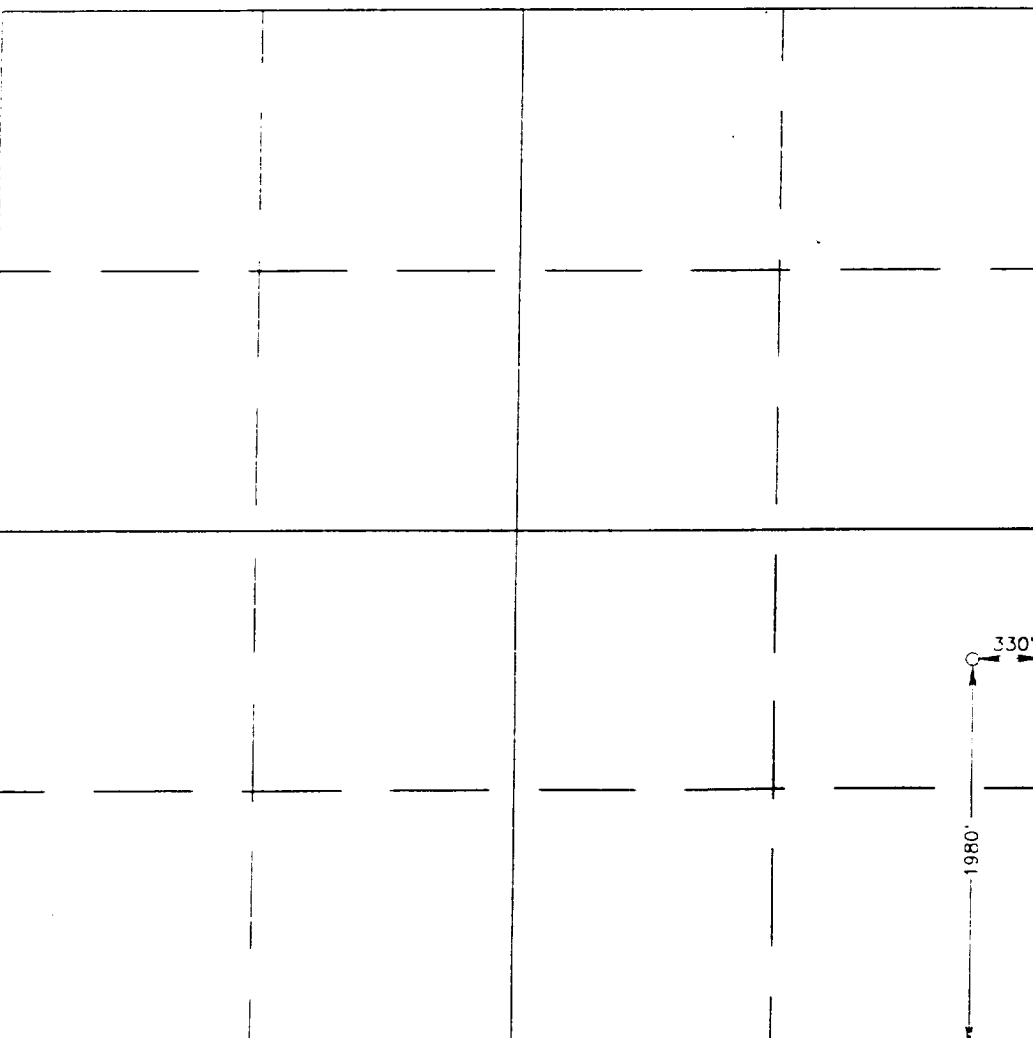


| Placer lot No. | Section | Township | Range | Lot 14n | Feet from the | North/South line | Feet from the | East/West line | County |
|----------------|---------|----------|-------|---------|---------------|------------------|---------------|----------------|--------|
| I | 13 | 20 S | 38 E | | 1980 | SOUTH | 330 | EAST | LEA |

Bottom Hole Location If Different From Surface

| Pl. or lot No. | Section | Township | Range | Lot Idn | Feet from the | North/South line | Feet from the | East/West line | County |
|----------------|---------|----------|-------|---------|---------------|------------------|---------------|----------------|--------|
|----------------|---------|----------|-------|---------|---------------|------------------|---------------|----------------|--------|

| Dedicated Acres | Joint or Infill | Consolidation Code | Order No. |
|-----------------|-----------------|--------------------|-----------|
| 40 | | | |

NO ALLOWABLE WILL BE ASSIGNED TO THIS COMPLETION UNTIL ALL INTERESTS HAVE BEEN CONSOLIDATED
OR A NON-STANDARD UNIT HAS BEEN APPROVED BY THE DIVISION

| | |
|--|--|
|  | <div style="border: 1px solid black; padding: 5px;">OPERATOR CERTIFICATION<p><i>I hereby certify the the information contained herein is true and complete to the best of my knowledge and belief.</i></p><div style="border-bottom: 1px solid black; margin-bottom: 5px;"></div>Signature <div style="border-bottom: 1px solid black; margin-bottom: 5px;">Glenda Hunt</div>Printed Name <div style="border-bottom: 1px solid black; margin-bottom: 5px;">Production Analyst</div>Title <div style="border-bottom: 1px solid black; margin-bottom: 5px;">8/10/99</div>Date</div> |
| | <div style="border: 1px solid black; padding: 5px;">SURVEYOR CERTIFICATION<p><i>I hereby certify that the well location shown on this plat was plotted from field notes of actual surveys made by me or under my supervision, and that the same is true and correct to the best of my belief.</i></p><div style="text-align: right; margin-bottom: 10px;">JANUARY 14, 1999</div><div style="display: flex; justify-content: space-between;"><div>Date Surveyed</div><div>DMCC</div></div><div style="border-bottom: 1px solid black; margin-bottom: 5px;">Signature & Seal of Professional Surveyor</div><div style="border-bottom: 1px solid black; margin-bottom: 5px;"> 1-15-99</div><div style="border-bottom: 1px solid black; margin-bottom: 5px;">98-11-0008</div></div> <div style="border: 1px solid black; padding: 5px; margin-top: 5px;"><div style="display: flex; justify-content: space-between;"><div>Certificate No.</div><div>RONALD J. EIDSON 3239 GARY EIDSON 12641 MACON McDONALD 12185</div></div></div> |

