

DISTRICT I  
P.O. Box 1980, Hobbs, NM 88240

DISTRICT II  
P.O. Drawer DD, Artesia, NM 88210

DISTRICT III  
1000 Rio Brazos Rd., Aztec, NM 87410

## OIL CONSERVATION DIVISION

2040 Pacheco St.  
Santa Fe, NM 87505

WELL API NO. 30-025-34992
Indicate Type of Lease STATE <input checked="" type="checkbox"/> FEE <input type="checkbox"/>
State Oil & Gas Lease No. V04617-1
Lease Name or Unit Agreement Name NBR "7" State
Well No. 1
Pool name or Wildcat Bootleg Ridge Morrow
Elevation (Show whether DF, RKB, RT, GR, etc.) 3612' GR

### SUNDRY NOTICES AND REPORTS ON WELLS

(DO NOT USE THIS FORM FOR PROPOSALS TO DRILL OR TO DEEPEN OR PLUG BACK TO A DIFFERENT RESERVOIR. USE "APPLICATION FOR PERMIT" (FORM C-101) FOR SUCH PROPOSALS.)

1 Type of Well:

OIL  
WELL ☒

GAS  
WELL ☐

OTHER

2 Name of Operator  
Pogo Producing Company

3 Address of Operator  
P. O. Box 10340, Midland, TX 79702-7340

4 Well Location

Unit Letter M : 660 Feet From The South Line and 990 Feet From The West Line

Section 7 Township 22S Range 33E NMPM Lea County

11

Check Appropriate Box to Indicate Nature of Notice, Report, or Other Data

#### NOTICE OF INTENTION TO:

PERFORM REMEDIAL WORK ☐

PLUG AND ABANDON ☐

TEMPORARILY ABANDON ☐

CHANGE PLANS ☐

PULL OR ALTER CASING ☐

OTHER: ☐

#### SUBSEQUENT REPORT OF:

REMEDIAL WORK ☐

ALTERING CASING ☐

COMMENCE DRILLING OPNS. ☒

PLUG AND ANBANDONMENT ☐

CASING TEST AND CEMENT JOB ☐

OTHER: ☐

12 Describe Proposed or Completed Operations (Clearly state all pertinent details, and give pertinent dates, including estimated date of starting any proposed work) SEE RULE 1103.

08/17/00 Flow test well.  
08/18/00 Flow test well.  
08/19/00 Flow test well.  
08/20/00 Flow test well.  
08/21/00 Flow test well.  
08/22/00 Flow test well.  
08/23/00 Flow test well.  
08/24/00 Flow test well.  
08/25/00 Flow test well.  
08/26/00 Flow test well.  
08/27/00 Flow test well.  
08/28/00 Flow test well.

I hereby certify that the information above is true and complete to the best of my knowledge and belief.

SIGNATURE

*Cathy Tomberlin*

TITLE Operation Tech

DATE 08-29-00

TYPE OR PRINT NAME Cathy Tomberlin

TELEPHONE NO. 915-685-8100

(This space for State Use)

APPROVED BY

CONDITIONS OF APPROVAL, IF ANY:

Office of the  
GARY WINK  
FIELD REP

DATE

DISTRICT I  
P.O. Box 1980, Hobbs, NM 88240

DISTRICT II  
P.O. Drawer DD, Artesia, NM 88210

DISTRICT III  
1000 Rio Brazos Rd., Aztec, NM 87410

OIL CONSERVATION DIVISION  
2040 Pacheco St.  
Santa Fe, NM 87505

WELL API NO.  
30-025-34992

Indicate Type of Lease

STATE ☒

FEE ☐

State Oil & Gas Lease No.  
V04617-1

**SUNDRY NOTICES AND REPORTS ON WELLS**  
(DO NOT USE THIS FORM FOR PROPOSALS TO DRILL OR TO DEEPEN OR PLUG BACK TO A  
DIFFERENT RESERVOIR. USE "APPLICATION FOR PERMIT"  
(FORM C-101) FOR SUCH PROPOSALS.)

Lease Name or Unit Agreement Name  
NBR "7" State

Type of Well:

OIL  
WELL ☒

GAS  
WELL ☐

OTHER ☐

Name of Operator  
Pogo Producing Company

Well No.  
1

Address of Operator  
P. O. Box 10340, Midland, TX 79702-7340

Pool name or Wildcat  
Bootleg Ridge Morrow

Well Location

Unit Letter M : 660 Feet From The South Line and 990 Feet From The West Line

Section 7 Township 22S Range 33E NMPM Lea County

Elevation (Show whether DF, RKB, RT, GR, etc.)  
3612' GR

11

Check Appropriate Box to Indicate Nature of Notice, Report, or Other Data

NOTICE OF INTENTION TO:

PERFORM REMEDIAL WORK ☐

PLUG AND ABANDON ☐

TEMPORARILY ABANDON ☐

CHANGE PLANS ☐

PULL OR ALTER CASING ☐

OTHER: ☐

SUBSEQUENT REPORT OF:

REMEDIAL WORK ☐

ALTERING CASING ☐

COMMENCE DRILLING OPNS. ☒

PLUG AND ABANDONMENT ☐

CASING TEST AND CEMENT JOB ☐

OTHER: ☐

Describe Proposed or Completed Operations (Clearly state all pertinent details, and give pertinent dates, including estimated date of starting any proposed work) SEE RULE 1103.

08/05/00 Flow test well.  
08/06/00 Flow test well.  
08/07/00 Flow test well.  
08/08/00 Frac U. Morrow 14,630'-46' w/ 40,500# 20/40. Flow back.  
08/09/00 Swab test.  
08/10/00 TOH & LD 3-1/2" tbg.  
08/11/00 Drill out CIBP @ 14,750' & push to 15,000'.  
08/12/00 Perf additional U. Morrow 14,650'-54', 14,662'-64', 14,672'-74' & 14,684'-90' w/ 4 spf.  
08/13/00 RIH w/ 2-3/8" tbg.  
08/14/00 Swab test Morrow  
08/15/00 Flow test well.  
08/16/00 Flow test well.

I hereby certify that the information above is true and complete to the best of my knowledge and belief.

SIGNATURE

*Cathy Tomberlin*

TITLE Operation Tech

DATE 08-16-00

TYPE OR PRINT NAME Cathy Tomberlin

TELEPHONE NO. 915-685-8100


(This space for State Use)

APPROVED BY

TITLE

DATE

CONDITIONS OF APPROVAL, IF ANY:



DISTRICT I  
P.O. Box 1980, Hobbs, NM 88240

DISTRICT II  
P.O. Drawer DD, Artesia, NM 88210

DISTRICT III  
1000 Rio Brazos Rd., Aztec, NM 87410

## OIL CONSERVATION DIVISION

2040 Pacheco St.  
Santa Fe, NM 87505

WELL API NO. 30-025-34992
Indicate Type of Lease STATE <input checked="" type="checkbox"/> FEE <input type="checkbox"/>
State Oil & Gas Lease No. V04617-1
Lease Name or Unit Agreement Name NBR "7" State
Well No. 1
Pool name or Wildcat Bootleg Ridge Morrow

<b>SUNDRY NOTICES AND REPORTS ON WELLS</b> (DO NOT USE THIS FORM FOR PROPOSALS TO DRILL OR TO DEEPEN OR PLUG BACK TO A DIFFERENT RESERVOIR. USE "APPLICATION FOR PERMIT" (FORM C-101) FOR SUCH PROPOSALS.)	
Type of Well: OIL WELL <input checked="" type="checkbox"/> GAS WELL <input type="checkbox"/> OTHER <input type="checkbox"/>	
Name of Operator Pogo Producing Company	
Address of Operator P. O. Box 10340, Midland, TX 79702-7340	
Well Location Unit Letter <u>M</u> : <u>660</u> Feet From The <u>South</u> Line and <u>990</u> Feet From The <u>West</u> Line Section <u>7</u> Township <u>22S</u> Range <u>33E</u> NMPM <u>Lea</u> County	
Elevation (Show whether DF, RKB, RT, GR, etc.) 3612' GR	

11

Check Appropriate Box to Indicate Nature of Notice, Report, or Other Data

### NOTICE OF INTENTION TO:

PERFORM REMEDIAL WORK ☐ PLUG AND ABANDON ☐  
TEMPORARILY ABANDON ☐ CHANGE PLANS ☐  
PULL OR ALTER CASING ☐  
OTHER: ☐

### SUBSEQUENT REPORT OF:

REMEDIAL WORK ☐ ALTERING CASING ☐  
COMMENCE DRILLING OPNS. ☒ PLUG AND ANBANDONMENT ☐  
CASING TEST AND CEMENT JOB ☐  
OTHER: ☐

Describe Proposed or Completed Operations (Clearly state all pertinent details, and give pertinent dates, including estimated date of starting any proposed work) SEE RULE 1103.

07/26/00 Swab  
07/27/00 Acdz Morrow 14,918'-20', 14,860'-64', 14,820'-22', 14,778'-84' w/ 500 gals 7-1/2% HCL. Swab.  
07/28/00 Swab  
07/29/00 SI  
07/30/00 SI  
07/31/00 RIH w/ 5" CIBP & set @ 14,750'. TIH w/ tbg to 14,673'. Test CIBP. Spot 500 gals 10% acetic acid across perf interval.  
TOH w/ tbg.  
08/01/00 TIH w/ 3-1/2" tbg. Test to 12000 psi.  
08/02/00 Swab tbg w/ 500 gals 15% HCL.  
08/03/00 Perf Morrow 14,630'-46' w/ 4 spf. Swab.  
08/04/00 Flow test well.

I hereby certify that the information above is true and complete to the best of my knowledge and belief.

SIGNATURE Cathy Tomberlin TITLE Operation Tech DATE 08-04-00

TYPE OR PRINT NAME Cathy Tomberlin

TELEPHONE NO. 915-685-8100

(This space for State Use)

APPROVED BY

CONDITIONS OF APPROVAL, IF ANY:

ORIGINAL SIGNED BY C. D. WILLIAMS  
DATE 08-04-00

DATE



DISTRICT I  
P.O. Box 1980, Hobbs, NM 88240

DISTRICT II  
P.O. Drawer DD, Artesia, NM 88210

DISTRICT III  
1000 Rio Brazos Rd., Aztec, NM 87410

## OIL CONSERVATION DIVISION

2040 Pacheco St.  
Santa Fe, NM 87505

WELL API NO. 30-025-34992
Indicate Type of Lease STATE <input checked="" type="checkbox"/> FEE <input type="checkbox"/>
State Oil & Gas Lease No. V04617-1
Lease Name or Unit Agreement Name NBR "7" State
Well No. 1
Pool name or Wildcat Bootleg Ridge Morrow

<b>SUNDRY NOTICES AND REPORTS ON WELLS</b> (DO NOT USE THIS FORM FOR PROPOSALS TO DRILL OR TO DEEPEN OR PLUG BACK TO A DIFFERENT RESERVOIR. USE "APPLICATION FOR PERMIT" (FORM C-101) FOR SUCH PROPOSALS.)	
Type of Well: OIL WELL <input checked="" type="checkbox"/> GAS WELL <input type="checkbox"/> OTHER <input type="checkbox"/>	
Name of Operator Pogo Producing Company	
Address of Operator P. O. Box 10340, Midland, TX 79702-7340	
Well Location Unit Letter <u>M</u> : <u>660</u> Feet From The <u>South</u> Line and <u>990</u> Feet From The <u>West</u> Line Section <u>7</u> Township <u>22S</u> Range <u>33E</u> NMPM <u>Lea</u> County	
Elevation (Show whether DF, RKB, RT, GR, etc.) 3612' GR	

11

Check Appropriate Box to Indicate Nature of Notice, Report, or Other Data

### NOTICE OF INTENTION TO:

PERFORM REMEDIAL WORK ☐ PLUG AND ABANDON ☐  
TEMPORARILY ABANDON ☐ CHANGE PLANS ☐  
PULL OR ALTER CASING ☐  
OTHER: ☐

### SUBSEQUENT REPORT OF:

REMEDIAL WORK ☐ ALTERING CASING ☐  
COMMENCE DRILLING OPNS. ☒ PLUG AND ANBANDONMENT ☐  
CASING TEST AND CEMENT JOB ☐  
OTHER: ☐

Describe Proposed or Completed Operations (Clearly state all pertinent details, and give pertinent dates, including estimated date of starting any proposed work) SEE RULE 1103.

07/15/00 WOCT.  
07/16/00 WOCT.  
07/17/00 WOCT.  
07/18/00 WOCT.  
07/19/00 RIH w/ 2-3/8" & 2-7/8" tbg to 11,900'.  
07/20/00 Clean out liner to 15,066'.  
07/21/00 Run CBL. RIH w/ pkr.  
07/22/00 Set pkr @ 14,634'. Perf Lower Morrow 15,038'-042' w/ 4 spf. Swab.  
07/23/00 Swab. Release pkr & POOH.  
07/24/00 RIH w/ CIBP & set @ 15,025'. Cap w/ 15' of cmt. RIH w/ pkr on tbg to 14,900'.  
07/25/00 Pull pkr to 14,643'. Perf Morrow 14,918'-20', 14,860'-64', 14,820'-22', 14,778'-84' w/ 4 spf. Swab.

I hereby certify that the information above is true and complete to the best of my knowledge and belief.

SIGNATURE

*Cathy Tomberlin*

TITLE Operation Tech

DATE 07-25-00

TYPE OR PRINT NAME Cathy Tomberlin

TELEPHONE NO. 915-685-8100


(This space for State Use)

APPROVED BY

TITLE

DATE

CONDITIONS OF APPROVAL, IF ANY:



DISTRICT I  
P.O. Box 1980, Hobbs, NM 88240

DISTRICT II  
P.O. Drawer DD, Artesia, NM 88210

DISTRICT III  
1000 Rio Brazos Rd., Aztec, NM 87410

## OIL CONSERVATION DIVISION

2040 Pacheco St.  
Santa Fe, NM 87505

WELL API NO. 30-025-34992
Indicate Type of Lease STATE <input checked="" type="checkbox"/> FEE <input type="checkbox"/>
State Oil & Gas Lease No. V04617-1
Lease Name or Unit Agreement Name NBR "7" State
Well No. 1
Pool name or Wildcat Bootleg Ridge Morrow

<b>SUNDRY NOTICES AND REPORTS ON WELLS</b> (DO NOT USE THIS FORM FOR PROPOSALS TO DRILL OR TO DEEPEN OR PLUG BACK TO A DIFFERENT RESERVOIR. USE "APPLICATION FOR PERMIT" (FORM C-101) FOR SUCH PROPOSALS.)	
Type of Well: OIL WELL <input checked="" type="checkbox"/> GAS WELL <input type="checkbox"/> OTHER <input type="checkbox"/>	
Name of Operator Pogo Producing Company	
Address of Operator P. O. Box 10340, Midland, TX 79702-7340	
Well Location Unit Letter <u>M</u> : <u>660</u> Feet From The <u>South</u> Line and <u>990</u> Feet From The <u>West</u> Line Section <u>7</u> Township <u>22S</u> Range <u>33E</u> NMPM <u>Lea</u> County	
Elevation (Show whether DF, RKB, RT, GR, etc.) 3612' GR	

11

Check Appropriate Box to Indicate Nature of Notice, Report, or Other Data

### NOTICE OF INTENTION TO:

PERFORM REMEDIAL WORK ☐ PLUG AND ABANDON ☐  
TEMPORARILY ABANDON ☐ CHANGE PLANS ☐  
PULL OR ALTER CASING ☐  
OTHER: ☐

### SUBSEQUENT REPORT OF:

REMEDIAL WORK ☐ ALTERING CASING ☐  
COMMENCE DRILLING OPNS. ☒ PLUG AND ANBANDONMENT ☐  
CASING TEST AND CEMENT JOB ☐  
OTHER: ☐

Describe Proposed or Completed Operations (Clearly state all pertinent details, and give pertinent dates, including estimated date of starting any proposed work) SEE RULE 1103.

07/08/00 LD 3-1/2" drill pipe.  
07/09/00 Finish ND mud cross & land tree. Rig released 12:00 noon.  
07/10/00 WO rotary tools to RD & MO.  
07/11/00 WO rotary tools to RD & MO.  
07/12/00 WO rotary tools to RD & MO.  
07/13/00 RD & MO rotary tools.  
07/14/00 RD & MO rotary tools.

I hereby certify that the information above is true and complete to the best of my knowledge and belief.

SIGNATURE Cathy Tomberlin TITLE Operation Tech DATE 07-18-00

TYPE OR PRINT NAME Cathy Tomberlin

TELEPHONE NO. 915-685-8100

(This space for State Use)

APPROVED BY

TITLE

DATE

CONDITIONS OF APPROVAL, IF ANY.





Submit 3 Copies  
to Appropriate  
District Office

State of New Mexico  
Energy Minerals and Natural Resources Department

Form C-103  
Revised 1-1-89

DISTRICT I  
P.O. Box 1980, Hobbs, NM 88240

DISTRICT II  
P.O. Drawer DD, Artesia, NM 88210

DISTRICT III  
1000 Rio Brazos Rd., Aztec, NM 87410

OIL CONSERVATION DIVISION

2040 Pacheco St.  
Santa Fe, NM 87505

WELL API NO. 30-025-34992
Indicate Type of Lease STATE <input checked="" type="checkbox"/> FEE <input type="checkbox"/>
State Oil & Gas Lease No. V04617-1
Lease Name or Unit Agreement Name NBR "7" State
Well No. 1
Pool name or Wildcat Bootleg Ridge Morrow

<b>SUNDRY NOTICES AND REPORTS ON WELLS</b> (DO NOT USE THIS FORM FOR PROPOSALS TO DRILL OR TO DEEPEN OR PLUG BACK TO A DIFFERENT RESERVOIR. USE "APPLICATION FOR PERMIT" (FORM C-101) FOR SUCH PROPOSALS.)	
1 Type of Well: OIL WELL <input checked="" type="checkbox"/> GAS WELL <input type="checkbox"/> OTHER <input type="checkbox"/>	
2 Name of Operator Pogo Producing Company	
3 Address of Operator P. O. Box 10340, Midland, TX 79702-7340	
4 Well Location Unit Letter <u>M</u> : <u>660</u> Feet From The <u>South</u> Line and <u>990</u> Feet From The <u>West</u> Line Section <u>7</u> Township <u>22S</u> Range <u>33E</u> NMPM <u>Lea</u> County	
5 Elevation (Show whether DF, RKB, RT, GR, etc.) 3612' GR	

11

Check Appropriate Box to Indicate Nature of Notice, Report, or Other Data

NOTICE OF INTENTION TO:

PERFORM REMEDIAL WORK ☐ PLUG AND ABANDON ☐  
TEMPORARILY ABANDON ☐ CHANGE PLANS ☐  
PULL OR ALTER CASING ☐  
OTHER: ☐

SUBSEQUENT REPORT OF:

REMEDIAL WORK ☐ ALTERING CASING ☐  
COMMENCE DRILLING OPNS. ☒ PLUG AND ABANDONMENT ☐  
CASING TEST AND CEMENT JOB ☐  
OTHER: ☐

12 Describe Proposed or Completed Operations (Clearly state all pertinent details, and give pertinent dates, including estimated date of starting any proposed work) SEE RULE 1103.

06/28/00 Drld 6-1/8" hole 14,705' to 14,755'.  
06/29/00 Drld 6-1/8" hole 14,755' to 14,800'.  
06/30/00 Drld 6-1/8" hole 14,800' to 14,875'.  
07/01/00 Drld 6-1/8" hole 14,875' to 14,932'.  
07/02/00 Drld 6-1/8" hole 14,932' to 14,938'.  
07/03/00 Drld 6-1/8" hole 14,938' to 15,023'.  
07/04/00 Drld 6-1/8" hole 15,023' to 15,128'.  
07/05/00 Drld 6-1/8" hole 15,128' to 15,140'. TOOH for logs. Log well w/ Schlumberger  
07/06/00 Start to PU 5" liner.  
07/07/00 LD liner hanger stinger.

I hereby certify that the information above is true and complete to the best of my knowledge and belief.

SIGNATURE

*Cathy Tomberlin*

TITLE Operation Tech

DATE 07-07-00

TYPE OR PRINT NAME Cathy Tomberlin

TELEPHONE NO. 915-685-8100

(This space for State Use)

APPROVED BY

ORIGINAL SET  
DISTRICT

TITLE

DATE

CONDITIONS OF APPROVAL, IF ANY:

2000



DISTRICT I  
P.O. Box 1980, Hobbs, NM 88240

DISTRICT II  
P.O. Drawer DD, Artesia, NM 88210

DISTRICT III  
1000 Rio Brazos Rd., Aztec, NM 87410

## OIL CONSERVATION DIVISION

2040 Pacheco St.  
Santa Fe, NM 87505

WELL API NO.  
30-025-34992

Indicate Type of Lease

STATE ☒

FEE ☐

State Oil & Gas Lease No.  
V04617-1

**SUNDRY NOTICES AND REPORTS ON WELLS**  
(DO NOT USE THIS FORM FOR PROPOSALS TO DRILL OR TO DEEPEN OR PLUG BACK TO A  
DIFFERENT RESERVOIR. USE "APPLICATION FOR PERMIT"  
(FORM C-101) FOR SUCH PROPOSALS.)

Lease Name or Unit Agreement Name

NBR "7" State

Type of Well:

OIL  
WELL ☒

GAS  
WELL ☐

OTHER

Name of Operator  
Pogo Producing Company

Well No.  
1

Address of Operator  
P. O. Box 10340, Midland, TX 79702-7340

Pool name or Wildcat  
Bootleg Ridge Morrow

Well Location

Unit Letter M : 660 Feet From The South Line and 990 Feet From The West Line

Section 7 Township 22S Range 33E NMPM Lea County

Elevation (Show whether DF, RKB, RT, GR, etc.)  
3612' GR

11

Check Appropriate Box to Indicate Nature of Notice, Report, or Other Data

### NOTICE OF INTENTION TO:

PERFORM REMEDIAL WORK ☐

PLUG AND ABANDON ☐

TEMPORARILY ABANDON ☐

CHANGE PLANS ☐

PULL OR ALTER CASING ☐

OTHER: ☐

### SUBSEQUENT REPORT OF:

REMEDIAL WORK ☐ ALTERING CASING ☐

COMMENCE DRILLING OPNS. ☒ PLUG AND ANBANDONMENT ☐

CASING TEST AND CEMENT JOB ☐

OTHER: ☐

Describe Proposed or Completed Operations (Clearly state all pertinent details, and give pertinent dates, including estimated date of starting any proposed work) SEE RULE 1103.

06/20/00 Drld 6-1/8" hole 14,258' to 14,308'.  
06/21/00 Drld 6-1/8" hole 14,308' to 14,330'.  
06/22/00 Drld 6-1/8" hole 14,330' to 14,409'.  
06/23/00 Drld 6-1/8" hole 14,409' to 14,490'.  
06/24/00 Drld 6-1/8" hole 14,490' to 14,517'.  
06/25/00 Drld 6-1/8" hole 14,517' to 14,555'.  
06/26/00 Drld 6-1/8" hole 14,555' to 14,590'.  
06/27/00 Drld 6-1/8" hole 14,590' to 14,705'.

I hereby certify that the information above is true and complete to the best of my knowledge and belief.

SIGNATURE

*Cathy Tomberlin*

TITLE Operation Tech

DATE 06-27-00

TYPE OR PRINT NAME Cathy Tomberlin

TELEPHONE NO. 915-685-8100

(This space for State Use)

APPROVED BY

TITLE

DATE

CONDITIONS OF APPROVAL, IF ANY:

DISTRICT I  
P.O. Box 1980, Hobbs, NM 88240

DISTRICT II  
P.O. Drawer DD, Artesia, NM 88210

DISTRICT III  
1000 Rio Brazos Rd., Aztec, NM 87410

## OIL CONSERVATION DIVISION

2040 Pacheco St.  
Santa Fe, NM 87505

WELL API NO.

30-025-34992

Indicate Type of Lease

STATE ☒

FEE ☐

State Oil & Gas Lease No.

V04617-1

Lease Name or Unit Agreement Name

NBR "7" State

Well No.

1

Pool name or Wildcat

Bootleg Ridge Morrow

### SUNDRY NOTICES AND REPORTS ON WELLS

(DO NOT USE THIS FORM FOR PROPOSALS TO DRILL OR TO DEEPEN OR PLUG BACK TO A DIFFERENT RESERVOIR. USE "APPLICATION FOR PERMIT" (FORM C-101) FOR SUCH PROPOSALS.)

Type of Well:

OIL  
WELL ☒

GAS  
WELL ☐

OTHER

Name of Operator

Pogo Producing Company

Address of Operator

P. O. Box 10340, Midland, TX 79702-7340

Well Location

Unit Letter M : 660 Feet From The South Line and 990 Feet From The West Line

Section 7 Township 22S Range 33E NMPM Lea County

Elevation (Show whether DF, RKB, RT, GR, etc.)

3612' GR

11

Check Appropriate Box to Indicate Nature of Notice, Report, or Other Data

#### NOTICE OF INTENTION TO:

PERFORM REMEDIAL WORK ☐

PLUG AND ABANDON ☐

TEMPORARILY ABANDON ☐

CHANGE PLANS ☐

PULL OR ALTER CASING ☐

OTHER: ☐

#### SUBSEQUENT REPORT OF:

REMEDIAL WORK ☐

ALTERING CASING ☐

COMMENCE DRILLING OPNS. ☒

PLUG AND ANBANDONMENT ☐

CASING TEST AND CEMENT JOB ☐

OTHER: ☐

Describe Proposed or Completed Operations (Clearly state all pertinent details, and give pertinent dates, including estimated date of starting any proposed work) SEE RULE 1103.

06/10/00 Drld 6-1/8" hole 13,592' to 13,652'.  
06/11/00 Drld 6-1/8" hole 13,652' to 13,687'.  
06/12/00 Drld 6-1/8" hole 13,687' to 13,743'.  
06/13/00 Drld 6-1/8" hole 13,743' to 13,781'.  
06/14/00 Drld 6-1/8" hole 13,781' to 13,885'.  
06/15/00 Drld 6-1/8" hole 13,885' to 14,000'.  
06/16/00 Drld 6-1/8" hole 14,000' to 14,060'.  
06/17/00 Drld 6-1/8" hole 14,060' to 14,161'.  
06/18/00 Drld 6-1/8" hole 14,161' to 14,250'.  
06/19/00 Drld 6-1/8" hole 14,250' to 14,258'.

I hereby certify that the information above is true and complete to the best of my knowledge and belief.

SIGNATURE

*Cathy Tomberlin*

TITLE Operation Tech

DATE 06-19-00

TYPE OR PRINT NAME Cathy Tomberlin

TELEPHONE NO. 915-685-8100

(This space for State Use)

APPROVED BY

ORIGINAL SIGNED  
DISTRICT

TITLE

DATE

CONDITIONS OF APPROVAL, IF ANY:

DISTRICT I  
P.O. Box 1980, Hobbs, NM 88240

DISTRICT II  
P.O. Drawer DD, Artesia, NM 88210

DISTRICT III  
1000 Rio Brazos Rd., Aztec, NM 87410

## OIL CONSERVATION DIVISION

2040 Pacheco St.  
Santa Fe, NM 87505

WELL API NO. 30-025-34992
Indicate Type of Lease STATE <input checked="" type="checkbox"/> FEE <input type="checkbox"/>
State Oil & Gas Lease No. V04617-1
Lease Name or Unit Agreement Name NBR "7" State
Well No. 1
Pool name or Wildcat Bootleg Ridge Morrow

<b>SUNDRY NOTICES AND REPORTS ON WELLS</b> (DO NOT USE THIS FORM FOR PROPOSALS TO DRILL OR TO DEEPEN OR PLUG BACK TO A DIFFERENT RESERVOIR. USE "APPLICATION FOR PERMIT" (FORM C-101) FOR SUCH PROPOSALS.)	
Type of Well: OIL WELL <input checked="" type="checkbox"/> GAS WELL <input type="checkbox"/> OTHER <input type="checkbox"/>	
Name of Operator Pogo Producing Company	
Address of Operator P. O. Box 10340, Midland, TX 79702-7340	
Well Location Unit Letter <u>M</u> : <u>660</u> Feet From The <u>South</u> Line and <u>990</u> Feet From The <u>West</u> Line Section <u>7</u> Township <u>22S</u> Range <u>33E</u> NMPM <u>Lea</u> County	
Elevation (Show whether DF, RKB, RT, GR, etc.) 3612' GR	

11

Check Appropriate Box to Indicate Nature of Notice, Report, or Other Data

### NOTICE OF INTENTION TO:

PERFORM REMEDIAL WORK ☐ PLUG AND ABANDON ☐  
TEMPORARILY ABANDON ☐ CHANGE PLANS ☐  
PULL OR ALTER CASING ☐  
OTHER: ☐

### SUBSEQUENT REPORT OF:

REMEDIAL WORK ☐ ALTERING CASING ☐  
COMMENCE DRILLING OPNS. ☒ PLUG AND ANBANDONMENT ☐  
CASING TEST AND CEMENT JOB ☐  
OTHER: ☐

Describe Proposed or Completed Operations (Clearly state all pertinent details, and give pertinent dates, including estimated date of starting any proposed work) SEE RULE 1103.

05/31/00 Drld 6-1/8" hole 12,223' to 12,240'.  
06/01/00 Drld 6-1/8" hole 12,240' to 12,600'.  
06/02/00 Drld 6-1/8" hole 12,600' to 12,779'.  
06/03/00 Drld 6-1/8" hole 12,779' to 12,896'.  
06/04/00 Drld 6-1/8" hole 12,896' to 13,010'.  
06/05/00 Drld 6-1/8" hole 13,010' to 13,115'.  
06/06/00 Drld 6-1/8" hole 13,115' to 13,350'.  
06/07/00 Drld 6-1/8" hole 13,350' to 13,475'.  
06/08/00 Drld 6-1/8" hole 13,475' to 13,577'.  
06/09/00 Drld 6-1/8" hole 13,577' to 13,592'.

I hereby certify that the information above is true and complete to the best of my knowledge and belief.

SIGNATURE

*Cathy Tomberlin*

TITLE Operation Tech

DATE 06-09-00

TYPE OR PRINT NAME Cathy Tomberlin

TELEPHONE NO. 915-685-8100

(This space for State Use)

APPROVED BY

TITLE

DATE

CONDITIONS OF APPROVAL, IF ANY:

DISTRICT I  
P.O. Box 1980, Hobbs, NM 88240

DISTRICT II  
P.O. Drawer DD, Artesia, NM 88210

DISTRICT III  
1000 Rio Brazos Rd., Aztec, NM 87410

## OIL CONSERVATION DIVISION

2040 Pacheco St.  
Santa Fe, NM 87505

WELL API NO. 30-025-34992
Indicate Type of Lease STATE <input checked="" type="checkbox"/> FEE <input type="checkbox"/>
State Oil & Gas Lease No. V04617-1
Lease Name or Unit Agreement Name NBR "7" State
Well No. 1
Pool name or Wildcat Bootleg Ridge Morrow

<b>SUNDRY NOTICES AND REPORTS ON WELLS</b> (DO NOT USE THIS FORM FOR PROPOSALS TO DRILL OR TO DEEPEN OR PLUG BACK TO A DIFFERENT RESERVOIR. USE "APPLICATION FOR PERMIT" (FORM C-101) FOR SUCH PROPOSALS.)	
Type of Well: OIL WELL <input checked="" type="checkbox"/> GAS WELL <input type="checkbox"/> OTHER <input type="checkbox"/>	
Name of Operator Pogo Producing Company	
Address of Operator P. O. Box 10340, Midland, TX 79702-7340	
Well Location Unit Letter <u>M</u> : <u>660</u> Feet From The <u>South</u> Line and <u>990</u> Feet From The <u>West</u> Line Section <u>7</u> Township <u>22S</u> Range <u>33E</u> NMPM <u>Lea</u> County	
Elevation (Show whether DF, RKB, RT, GR, etc.) 3612' GR	

11

Check Appropriate Box to Indicate Nature of Notice, Report, or Other Data

### NOTICE OF INTENTION TO:

PERFORM REMEDIAL WORK ☐ PLUG AND ABANDON ☐  
TEMPORARILY ABANDON ☐ CHANGE PLANS ☐  
PULL OR ALTER CASING ☐  
OTHER: ☐

### SUBSEQUENT REPORT OF:

REMEDIAL WORK ☐ ALTERING CASING ☐  
COMMENCE DRILLING OPNS. ☒ PLUG AND ANBANDONMENT ☐  
CASING TEST AND CEMENT JOB ☐  
OTHER: ☐

Describe Proposed or Completed Operations (Clearly state all pertinent details, and give pertinent dates, including estimated date of starting any proposed work) SEE RULE 1103.

05/23/00 Drid 8-1/2" hole 11,451' to 11,795'.  
05/24/00 Drid 8-1/2" hole 11,795' to 12,170'.  
05/25/00 Drid 8-1/2" hole 12,170' to 12,223'. RU Schlumberger to log.  
05/26/00 Schlumberger finished logging. Finish LD DC's & Drig jars.  
05/27/00 Run 286 jts 7" 29# S-95, N-80 P-110 LT&C csg. BJ cmt'd w/ 1211 sks CI "H" + .15% R-3 + .3% CD-32 + .3% FL-52 @ 15.7 ppg. Circ cmt to surface.  
05/28/00 BJ cmt'd 2nd stage w/ 875 sks CI "C" + .15% FL52 + .75% CD32 @ 14.09 ppg. Circ 210 sks to surface. Cmt'd 3rd stage w/ 218 sks 35:65 POZ CI "C" 5% Bentonite 5% Sodium Chr. .25% Celo flake followed by 200 sks CI "C" + 1% CaCl2 @ 14.8 ppg. Circ 130 sks to surface.  
05/29/00 Finish NU 71/16-15000# Type 3 stack.  
05/30/00 PU DP & put on DP rubbers.

I hereby certify that the information above is true and complete to the best of my knowledge and belief.

SIGNATURE

*Cathy Tomberlin*

TITLE Operation Tech

DATE 05-30-00

TYPE OR PRINT NAME Cathy Tomberlin

TELEPHONE NO. 915-685-8100

(This space for State Use)

APPROVED BY

TITLE

DATE

CONDITIONS OF APPROVAL, IF ANY:

5  
C

DISTRICT I  
P.O. Box 1980, Hobbs, NM 88240

DISTRICT II  
P.O. Drawer DD, Artesia, NM 88210

DISTRICT III  
1000 Rio Brazos Rd., Aztec, NM 87410

## OIL CONSERVATION DIVISION

2040 Pacheco St.  
Santa Fe, NM 87505

WELL API NO.  
30-025-34992

Indicate Type of Lease

STATE ☒

FEE ☐

State Oil & Gas Lease No.  
V04617-1

**SUNDRY NOTICES AND REPORTS ON WELLS**  
(DO NOT USE THIS FORM FOR PROPOSALS TO DRILL OR TO DEEPEN OR PLUG BACK TO A  
DIFFERENT RESERVOIR. USE "APPLICATION FOR PERMIT"  
(FORM C-101) FOR SUCH PROPOSALS.)

Lease Name or Unit Agreement Name

NBR "7" State

Type of Well:

OIL  
WELL ☒

GAS  
WELL ☐

OTHER

Name of Operator  
Pogo Producing Company

Well No.  
1

Address of Operator  
P. O. Box 10340, Midland, TX 79702-7340

Pool name or Wildcat  
Bootleg Ridge Morrow

Well Location

Unit Letter M : 660 Feet From The South Line and 990 Feet From The West Line

Section 7 Township 22S Range 33E NMPM Lea County

Elevation (Show whether DF, RKB, RT, GR, etc.)  
3612' GR

11

Check Appropriate Box to Indicate Nature of Notice, Report, or Other Data

### NOTICE OF INTENTION TO:

PERFORM REMEDIAL WORK ☐

PLUG AND ABANDON ☐

TEMPORARILY ABANDON ☐

CHANGE PLANS ☐

PULL OR ALTER CASING ☐

OTHER: ☐

### SUBSEQUENT REPORT OF:

REMEDIAL WORK ☐

ALTERING CASING ☐

COMMENCE DRILLING OPNS. ☒

PLUG AND ANBANDONMENT ☐

CASING TEST AND CEMENT JOB ☐

OTHER: ☐

Describe Proposed or Completed Operations (Clearly state all pertinent details, and give pertinent dates, including estimated date of starting any proposed work) SEE RULE 1103.

05/17/00 Drld 8-1/2" hole 10,105' to 10,555'.  
05/18/00 Drld 8-1/2" hole 10,555' to 10,960'.  
05/19/00 Drld 8-1/2" hole 10,960' to 11,080'. Lost 375# pump press. TOOH w/ BHA. Left SS & bit in hole.  
05/20/00 TIH w/ overshot. Latch onto fish. POOH & LD fish. PU BHA & TIH.  
05/21/00 Drld 8-1/2" hole 11,080' to 11,301'. Run wire line survey @ 11,259'. Wire line broke. Tool stuck.  
05/22/00 Finish TOOH cutting wire line. Service rig. Drld 8-1/2" hole 11,301' to 11,451'.

I hereby certify that the information above is true and complete to the best of my knowledge and belief.

SIGNATURE

*Cathy Tomberlin*

TITLE Operation Tech

DATE 05-22-00

TYPE OR PRINT NAME Cathy Tomberlin

TELEPHONE NO. 915-685-8100

(This space for State Use)

APPROVED BY

TITLE

DATE

CONDITIONS OF APPROVAL, IF ANY:



DISTRICT I  
P.O. Box 1980, Hobbs, NM 88240

DISTRICT II  
P.O. Drawer DD, Artesia, NM 88210

DISTRICT III  
1000 Rio Brazos Rd., Aztec, NM 87410

## OIL CONSERVATION DIVISION

2040 Pacheco St.  
Santa Fe, NM 87505

WELL API NO.  
30-025-34992

Indicate Type of Lease

STATE ☒

FEE ☐

State Oil & Gas Lease No.  
V04617-1

Lease Name or Unit Agreement Name

NBR "7" State

Well No.  
1

Pool name or Wildcat  
Bootleg Ridge Morrow

### SUNDRY NOTICES AND REPORTS ON WELLS

(DO NOT USE THIS FORM FOR PROPOSALS TO DRILL OR TO DEEPEN OR PLUG BACK TO A  
DIFFERENT RESERVOIR. USE "APPLICATION FOR PERMIT"  
(FORM C-101) FOR SUCH PROPOSALS.)

Type of Well:

OIL  
WELL ☒

GAS  
WELL ☐

OTHER

Name of Operator  
Pogo Producing Company

Address of Operator  
P. O. Box 10340, Midland, TX 79702-7340

Well Location

Unit Letter M : 660 Feet From The South Line and 990 Feet From The West Line

Section 7 Township 22S Range 33E NMPM Lea County

Elevation (Show whether DF, RKB, RT, GR, etc.)  
3612' GR

11

Check Appropriate Box to Indicate Nature of Notice, Report, or Other Data

#### NOTICE OF INTENTION TO:

PERFORM REMEDIAL WORK ☐

PLUG AND ABANDON ☐

TEMPORARILY ABANDON ☐

CHANGE PLANS ☐

PULL OR ALTER CASING ☐

OTHER: ☐

#### SUBSEQUENT REPORT OF:

REMEDIAL WORK ☐

ALTERING CASING ☐

COMMENCE DRILLING OPNS. ☒

PLUG AND ANBANDONMENT ☐

CASING TEST AND CEMENT JOB ☐

OTHER: ☐

12 Describe Proposed or Completed Operations (Clearly state all pertinent details, and give pertinent dates, including estimated date of starting any proposed work) SEE RULE 1103.

05/09/00 Drld 8-1/2" hole 5700'-6520'.  
05/10/00 Drld 8-1/2" hole 6520'-7270'.  
05/11/00 Drld 8-1/2" hole 7270' to 7985'.  
05/12/00 Drld 8-1/2" hole 7985' to 8595'.  
05/13/00 Drld 8-1/2" hole 8595' to 9162'.  
05/14/00 Drld 8-1/2" hole 9162' to 9173'.  
05/15/00 Drld 8-1/2" hole 9173' to 9805'.  
05/16/00 Drld 8-1/2" hole 9805' to 10,105'.

I hereby certify that the information above is true and complete to the best of my knowledge and belief.

SIGNATURE

*Cathy Tomberlin*

TITLE Operation Tech

DATE 05-16-00

TYPE OR PRINT NAME Cathy Tomberlin

TELEPHONE NO. 915-685-8100

(This space for State Use)

APPROVED BY

ORIGINAL SIGNED BY CHIEF OF DIVISIONS  
DISTRICT SUPERVISOR

DATE

CONDITIONS OF APPROVAL, IF ANY:

5  
c

DISTRICT I  
P.O. Box 1980, Hobbs, NM 88240

DISTRICT II  
P.O. Drawer DD, Artesia, NM 88210

DISTRICT III  
1000 Rio Brazos Rd., Aztec, NM 87410

## OIL CONSERVATION DIVISION

2040 Pacheco St.  
Santa Fe, NM 87505

WELL API NO. 30-025-34992
Indicate Type of Lease STATE <input checked="" type="checkbox"/> FEE <input type="checkbox"/>
State Oil & Gas Lease No. V04617-1

<b>SUNDRY NOTICES AND REPORTS ON WELLS</b> (DO NOT USE THIS FORM FOR PROPOSALS TO DRILL OR TO DEEPEN OR PLUG BACK TO A DIFFERENT RESERVOIR. USE "APPLICATION FOR PERMIT" (FORM C-101) FOR SUCH PROPOSALS.)	
Type of Well: OIL WELL <input checked="" type="checkbox"/> GAS WELL <input type="checkbox"/> OTHER <input type="checkbox"/>	Lease Name or Unit Agreement Name NBR "7" State
Name of Operator Pogo Producing Company	Well No. 1
Address of Operator P. O. Box 10340, Midland, TX 79702-7340	Pool name or Wildcat Bootleg Ridge Morrow
Well Location Unit Letter <u>M</u> : <u>660</u> Feet From The <u>South</u> Line and <u>990</u> Feet From The <u>West</u> Line Section <u>7</u> Township <u>22S</u> Range <u>33E</u> NMPM Lea County	
Elevation (Show whether DF, RKB, RT, GR, etc.) 3612' GR	

11

Check Appropriate Box to Indicate Nature of Notice, Report, or Other Data

### NOTICE OF INTENTION TO:

PERFORM REMEDIAL WORK ☐ PLUG AND ABANDON ☐  
TEMPORARILY ABANDON ☐ CHANGE PLANS ☐  
PULL OR ALTER CASING ☐  
OTHER: ☐

### SUBSEQUENT REPORT OF:

REMEDIAL WORK ☐ ALTERING CASING ☐  
COMMENCE DRILLING OPNS. ☒ PLUG AND ANBANDONMENT ☐  
CASING TEST AND CEMENT JOB ☐  
OTHER: ☐

<sup>12</sup>Describe Proposed or Completed Operations (Clearly state all pertinent details, and give pertinent dates, including estimated date of starting any proposed work) SEE RULE 1103.

05/02/00 Drld 12-1/4" hole 3580'-4080'.  
05/03/00 Drld 12-1/4" hole 4080'-4495'.  
05/04/00 Drld 12-1/4" hole 4495' to 4622'. Ran 114 jts 9-5/8" 5.35# N-80, 47# N-80 LTC & 47# N-80 Butt.  
05/05/00 Finish running 9-5/8" csg. BJ cmt'd w/ 1500 sks 65:35 Cl "C" @ 12.4 ppg followed by 150 sks Cl "C" w/ 2% CaCl2 @ 14.8 ppg.  
05/06/00 Rig shut down due to crews.  
05/07/00 Drld 8-1/2" hole 4622' to 5130'.  
05/08/00 Drld 8-1/2" hole 5130' to 5700'.

I hereby certify that the information above is true and complete to the best of my knowledge and belief.

SIGNATURE

*Cathy Tomberlin*

TITLE Operation Tech

DATE 05-08-00

TYPE OR PRINT NAME Cathy Tomberlin

TELEPHONE NO. 915-685-8100

(This space for State Use)

ORIGINAL SIGNED BY CHRIS WILLIAMS  
DISTRICT I SUPERVISOR

MAY 23 2000

APPROVED BY

TITLE

DATE

CONDITIONS OF APPROVAL, IF ANY:

DISTRICT I  
P.O. Box 1980, Hobbs, NM 88240

DISTRICT II  
P.O. Drawer DD, Artesia, NM 88210

DISTRICT III  
1000 Rio Brazos Rd., Aztec, NM 87410

## OIL CONSERVATION DIVISION

2040 Pacheco St.  
Santa Fe, NM 87505

WELL API NO.

30-025-34992

Indicate Type of Lease

STATE ☒

FEE ☐

State Oil & Gas Lease No.

V04617-1

Lease Name or Unit Agreement Name

NBR "7" State

Well No.

1

Pool name or Wildcat

Bootleg Ridge Morrow

### SUNDRY NOTICES AND REPORTS ON WELLS

(DO NOT USE THIS FORM FOR PROPOSALS TO DRILL OR TO DEEPEN OR PLUG BACK TO A  
DIFFERENT RESERVOIR. USE "APPLICATION FOR PERMIT"  
(FORM C-101) FOR SUCH PROPOSALS.)

Type of Well:

OIL  
WELL ☒

GAS  
WELL ☐

OTHER

Name of Operator

Pogo Producing Company

Address of Operator

P. O. Box 10340, Midland, TX 79702-7340

Well Location

Unit Letter M : 660 Feet From The South Line and 990 Feet From The West Line

Section 7 Township 22S Range 33E NMPM Lea County

Elevation (Show whether DF, RKB, RT, GR, etc.)

3612' GR

11

Check Appropriate Box to Indicate Nature of Notice, Report, or Other Data

#### NOTICE OF INTENTION TO:

PERFORM REMEDIAL WORK ☐

PLUG AND ABANDON ☐

TEMPORARILY ABANDON ☐

CHANGE PLANS ☐

PULL OR ALTER CASING ☐

OTHER: ☐

#### SUBSEQUENT REPORT OF:

REMEDIAL WORK ☐ ALTERING CASING ☐

COMMENCE DRILLING OPNS. ☒ PLUG AND ABANDONMENT ☐

CASING TEST AND CEMENT JOB ☐

OTHER: ☐

Describe Proposed or Completed Operations (Clearly state all pertinent details, and give pertinent dates, including estimated date of starting any proposed work) SEE RULE 1103.

04/13/00 Build location & move in cable tool rig.

04/14/00 Drig 6" hole from 47' to 52' w/ cable tool rig.

04/15/00 Drig 6" hole from 52' to 57'. RD & MO cable tool rig.

04/16/00 WO rig to move in.

04/17/00 WO rig to move in.

04/18/00 MIRU Big Dog rig #6. Set 40' conductor. Drilled rat hole.

04/19-23/00 Finished MIRU Big Dog rig #6.

04/24/00 Spud @ 0500 hrs CDT 04/24/00. Drld 17-1/2" hole to 92'.

04/25/00 Drld 17-1/2" hole from 92' to 757'.

04/26/00 Drld 17-1/2" hole from 757' to 772'. Run 13-3/8" csg to 772'. BJ cmt'd csg w/ 715 sks "C" tailed w/ 200 sks "C" w/ 2% CaCl2. Circ 206 sks excess to pit.

04/27/00 Drld 12-1/4" hole from 772' to 886'.

04/28/00 Drld 12-1/4" hole from 886' to 2126'.

04/29/00 Drld 12-1/4" hole from 2126' to 2610'.

04/30/00 Drld 12-1/4" hole from 2610' to 3180'.

05/01/00 Drld 12-1/4" hole from 3180' to 3580'.

I hereby certify that the information above is true and complete to the best of my knowledge and belief.

SIGNATURE

*Cathy Tomberlin*

TITLE Operation Tech

DATE 05-01-00

TYPE OR PRINT NAME Cathy Tomberlin

TELEPHONE NO. 915-685-8100

(This space for State Use)

APPROVED BY

TITLE

DATE

CONDITIONS OF APPROVAL, IF ANY:

DISTRICT I  
P.O. Box 1980, Hobbs, NM 88240

DISTRICT II  
P.O. Drawer DD, Artesia, NM 88210

DISTRICT III  
1000 Rio Brazos Rd., Aztec, NM 87410

## OIL CONSERVATION DIVISION

2040 Pacheco St.  
Santa Fe, NM 87505

WELL API NO.  
30-025-34992

Indicate Type of Lease

STATE ☒ FEE ☐

State Oil & Gas Lease No.  
V04617-1

**SUNDRY NOTICES AND REPORTS ON WELLS**  
(DO NOT USE THIS FORM FOR PROPOSALS TO DRILL OR TO DEEPEN OR PLUG BACK TO A  
DIFFERENT RESERVOIR. USE "APPLICATION FOR PERMIT"  
(FORM C-101) FOR SUCH PROPOSALS.)

Type of Well:

OIL  
WELL ☒

GAS  
WELL ☐

OTHER

Name of Operator  
Pogo Producing Company

Address of Operator  
P. O. Box 10340, Midland, TX 79702-7340

Well No.  
1

Pool name or Wildcat  
Bootleg Ridge Morrow

Well Location

Unit Letter M : 660 Feet From The South Line and 990 Feet From The West Line

Section 7 Township 22S Range 33E NMPM Lea County

Elevation (Show whether DF, RKB, RT, GR, etc.)  
3612' GR

11

Check Appropriate Box to Indicate Nature of Notice, Report, or Other Data

### NOTICE OF INTENTION TO:

PERFORM REMEDIAL WORK ☐

PLUG AND ABANDON ☐

TEMPORARILY ABANDON ☐

CHANGE PLANS ☐

PULL OR ALTER CASING ☐

OTHER: ☐

### SUBSEQUENT REPORT OF:

REMEDIAL WORK ☐

ALTERING CASING ☐

COMMENCE DRILLING OPNS. ☒

PLUG AND ANBANDONMENT ☐

CASING TEST AND CEMENT JOB ☐

OTHER: ☐

12 Describe Proposed or Completed Operations (Clearly state all pertinent details, and give pertinent dates, including estimated date of starting any proposed work) SEE RULE 1103.

03/29/00 - 03/30/00 Install cattle guard. Build road to location. Build 50' by 50' caliche pad.

04/01/00 MIRU Ford cable tool rig. Spud @ 1800 hrs CST 03/31/00. Notified State. Cable tool drld 6" hole from 0' to 26'.  
Drld until 0200 hrs CST 04/01/00.


04/02/00 Drld 6" hole from 26' to 35'.

04/03/00 Drld 6" hole from 35' to 40'.

04/04/00 Drld 6" hole from 40' to 47'. Release rig. Temporarily drop from report pending MIRU of rotary tools.

I hereby certify that the information above is true and complete to the best of my knowledge and belief.

SIGNATURE



TITLE Operation Tech

DATE 04-07-00

TYPE OR PRINT NAME Operation Tech

TELEPHONE NO. 915-685-8100

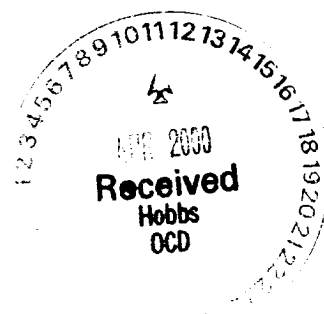
(This space for State Use)

APPROVED BY

TITLE

DATE

CONDITIONS OF APPROVAL, IF ANY:



1625 N. French Dr., Hobbs, NM 88240  
District II  
811 South First, Artesia, NM 88210  
District III  
1000 Rio Brazos Road, Aztec, NM 87410  
District IV  
2040 South Pacheco, Santa Fe, NM 87505

State of New Mexico  
Energy Minerals and Natural Resources

Oil Conservation Division  
2040 South Pacheco  
Santa Fe, NM 87505

Form C-101  
Revised March 17, 1999

Submit to appropriate District Office  
State Lease - 6 Copies  
Fee Lease - 5 Copies

☐ AMENDED REPORT

APPLICATION FOR PERMIT TO DRILL, RE-ENTER, DEEPEN, PLUGBACK, OR ADD A ZONE

Operator Name and Address POGO PRODUCING COMPANY P.O. BOX 10340 MIDLAND, TEXAS 79702-4345		17891 OGRID Number
Property Code 255 35		API Number 30-025-34992
Property Name NBR "7" STATE		Well No. 1

Surface Location

UL or lot no. Lot 4	Section 7	Township 22S	Range 33E	Lot Idn 4	Feet from the 660'	North/South line South	Feet from the 990'	East/West line West	County LEA
------------------------	--------------	-----------------	--------------	--------------	-----------------------	---------------------------	-----------------------	------------------------	---------------

Proposed Bottom Hole Location If Different From Surface

UL or lot no.	Section	Township	Range	Lot Idn	Feet from the	North/South line	Feet from the	East/West line	County
Proposed Pool 1 BOOTLEG RIDGE-MORROW (72650)					Proposed Pool 2				

Work Type Code N	Well Type Code G	Cable Rotary ROTARY	Lease Type Code S	Ground Level Elevation 3612'
Mudpie N	Proposed Depth 15,500'	Formation MORROW	Contractor UNKNOWN	Spud Date WHEN APPROVED

Proposed Casing and Cement Program

Hole Size	Casing Size	Casing weight/foot	Setting Depth	Sacks of Cement	Estimated TOC
25"	20"	Conductor	40'	Redi-mix	Surface
17½"	13 3/8"	48	750'	700 Sx.	Surface
12½"	9 5/8"	40	4800'	1600 Sx.	Surface
8½"	7"	26	12,200'	1000 Sx	8000' Est.
6 1/8"	5"	18	15,500' Liner	150 Sx.	12,000' Est.

Describe the proposed program. If this application is to DEEPEN or PLUG BACK, give the data on the present productive zone and proposed new productive zone.  
Describe the blowout prevention program, if any. Use additional sheets if necessary.

1. Drill 25" hole to 40'. Set 40' of 20" conductor pipe and cement to surface with Redi-mix.
2. Drill 17½" hole to 750'. Run and set 750' of 13 3/8" H-40 48# ST&C casing. Cement with 500 Sx. of Class "C" lite cement, tail in with 200 Sx. of Class "C" + 2% CaCl, circulate cement to surface.
3. Drill 12½" hole to 4800'. Run and set 4800' of 9 5/8" N-80 40# ST&C casing. Cement with 1400 Sx. of Class "C" Lite, tail in with 200 Sx. of Class "C" cement + 2% CaCl, circulate cement to surface.
4. Drill 8½" hole to 12,200'. Run and set 12,200' of 7" P-110, 26 & 29# LT&C casing. Cement with 1000 Sx of Class "H" cement + additives, estimate top of cement 8000'.
5. Drill 6 1/8" hole to 15,500'. Run and set a 3500' Liner from 15,500' to 12,000'. Set 5" P-110 FL4S, 18# liner and cement with 150 Sx. of Class "H" premium cement circulate to the top of liner.
6. B.O.P 3000PSI 750'-4800', 5000 PSI 4800-12,200', 10,000 PSI 12,200-15,500'.

I hereby certify that the information given above is true and complete to the best of my knowledge and belief.

Signature:

Printed name: Joe T. Janica

Title: Agent

Date: 03/28/00

Phone: 505-391-8503

OIL CONSERVATION DIVISION

Approved by:

Title:

Approval Date:

Conditions of Approval:

Attached ☐

Noted by:

Title:

Expiration Date:

Form Expires 1 Year from Approval  
Date Unless Drilling Otherwise