

REVENUE  
1000 N. French Dr., Hobbs, NM 88240

State of New Mexico  
Energy, Minerals & Natural Resources Department

Form C-103  
Revised August 15, 2000  
Submit to Appropriate District Office  
State Lease - 4 Copies  
Fee Lease - 3 Copies

REVENUE II  
P.O. Drawer 28, Artesia, NM 88211-0719

REVENUE III  
1000 E. Bruce Rd., Aztec, NM 87410

REVENUE IV  
2040 South Pacheco, Santa Fe, NM 87505

OIL CONSERVATION DIVISION  
2040 South Pacheco  
Santa Fe, NM 87505

☐ AMENDED REPORT

WELL LOCATION AND ACREAGE DEDICATION PLAT

API Number 30-025-35473	Pool Code 79240	Pool Name JALMAT GAS POOL (TANILL-YATES-RIVERS)
Property Code 01509	Property Name MCDONALD WN STATE	Well Number 40
OGED No. 000990	Operator Name ARCO PERMIAN	Elevation 3521

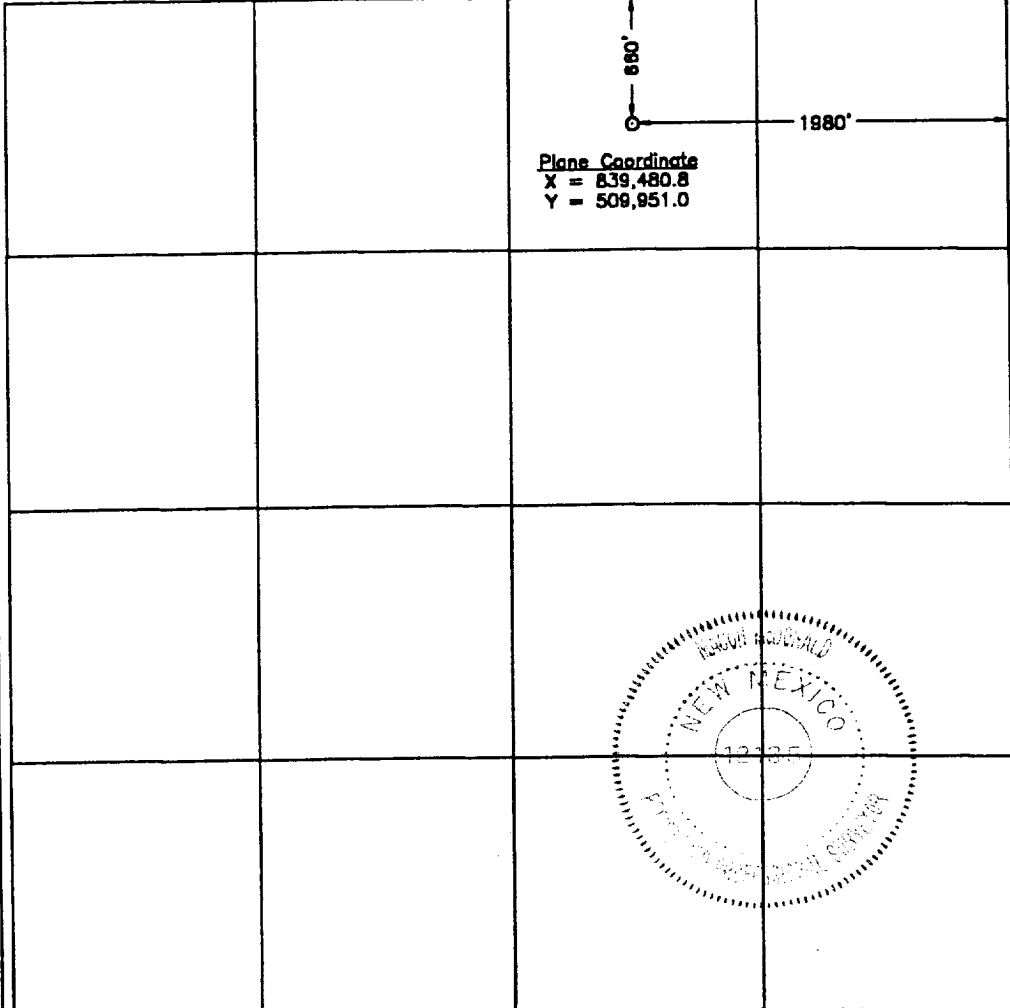
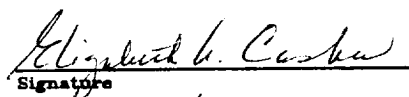

Surface Location

UL or Lot No. B	Section 14	Township 22 S	Range 36 E	Lot 1/4 	Feet from the 660	North/South line NORTH	Feet from the 1980	East/West line EAST	County LEA
--------------------	---------------	------------------	---------------	-------------	----------------------	---------------------------	-----------------------	------------------------	---------------

Bottom Hole Location If Different From Surface

UL or Lot No. 	Section 	Township 	Range 	Lot 1/4 	Feet from the 	North/South line 	Feet from the 	East/West line 	County 
Dedicated Acres 640	Joint or Infill 	Consolidation Code 	Order No. 						

NO ALLOWABLE WILL BE ASSIGNED TO THIS COMPLETION UNTIL ALL INTERESTS HAVE BEEN CONSOLIDATED OR A NON-STANDARD UNIT HAS BEEN APPROVED BY THE DIVISION

	<b>OPERATOR CERTIFICATION</b>  I hereby certify the the information contained herein is true and complete to the best of my knowledge and belief.   Signature  Elizabeth A. CASAREZ Printed Name  Regulatory Compliance Analyst Title  3/15/01 Date	
	<b>SURVEYOR CERTIFICATION</b>  I hereby certify that the well location shown on this plat was plotted from field notes of actual surveys made by me or under my supervision and that the same is true and correct to the best of my belief.  March 15, 2001 Date Surveyed  Signature & Seal of Professional Surveyor  W.O. Num. 2001-0317-S Certificate No. MACON McDONALD 12185	