

District I
PO Box 1980, Hobbs, NM 88241-1980
District II
PO Drawer DD, Artesia, NM 88211-0719
District III
1000 Rio Brazos Rd. Aztec, NM 87410
District IV
PO Box 2088, Santa Fe NM 87504-2088

State of New Mexico
Energy, Minerals & Natural Resources Department
OIL CONSERVATION DIVISION
PO Box 2088
Santa Fe, NM 87504-2088

Form C-104
Revised February 10, 1994
Instructions on back:
Submit to Appropriate District Office
5 Copies
☐ AMENDED REPORT

I. REQUEST FOR ALLOWABLE AND AUTHORIZATION TO TRANSPORT

1. Operator name and Address Conoco, Inc., 10 Desta Dr., Suite 100W Midland, TX 79705		2. OGRID Number 005073
		3. Reason for Filing Code RC - 7-27-02
4. API Number 30 - 0 35774	5. Pool Name Weir Drinkard	6. Pool Code 63840
7. Property Code --	8. Property Name SEMU	9. Well Number 162

II. 10. Surface Location

UL or Lot No.	Section	Township	Range	Lot. Idn.	Feet from the	North/South Line	Feet from the	East/West Line	County
C	23	20S	37E		330'	North	2310'	West	Lea

11. Bottom Hole Location

UL or Lot No.	Section	Township	Range	Lot. Idn.	Feet from the	North/South Line	Feet from the	East/West Line	County
12. Lse Code F	13. Producing Method Code Flowing	14. Gas Connection Date 7-27-02	15. C-129 Permit Number	16. C-129 Effective Date	17. C-129 Expiration Date				

III. Oil and Gas Transporters

18. Transporter OGRID	19. Transporter Name and Address	20. POD	21. O/G	22. POD ULSTR Location and Description
209200 738648	Amoco Pipeline ICT (Trucks) 502 NW Ave., Levelland, TX 79336-3914	0773510	O	Sec 23, T20S, R37E G
036785	Duke Energy Field Services, Inc. P.O. Box 1642, Houston, TX 77251-1642	0773530	G	Sec 23, T20S, R37E G

IV. Produced Water



23. POD	24. POD ULSTR Location and Description
0773550	Sec 23, T20S, R37E

V. Well Completion Data

25. Spud Date	26. Ready Date	27. TD	28. PBTD	29. Perforations
1-28-02	7-27-02	8151'	7644'	6620-6848'
30. Hole Size	31. Casing & Tubing Size	32. Depth Set	33. Sacks Cement	
12 1/4"	8 5/8"	1527'	665 sx Cl C	
7 7/8"	5 1/2"	8151'	576 bbls	

VI. Well Test Data

34. Date New Oil	35. Gas Delivery Date	36. Test Date	37. Test Length	38. Tbg. Pressure	39. Csg. Pressure
7-27-02	7-27-02	7-30-02	24	80#	--
40. Choke Size	41. Oil	42. Water	43. Gas	44. AOF	45. Test Method
35/64"	125	113	712		

[I hereby certify that the rules of the Oil Conservation Division have been complied with and that the information given above is true and complete to the best of my knowledge and belief Signature: 		OIL CONSERVATION DIVISION Approved by:  Title: PETROLEUM ENGINEER	
Printed name: Ann E. Ritchie		Approval Date:	
Title: Regulatory Agent 915 684-6381, 686-5580			
Date: 8-29-02	Phone: 686-5580/684-6381		
47. If this is a change of operator fill in the OGRID number and name of the previous operator			
DEC 17 2002			
Previous Operator Signature	Printed Name	Title	Date

District I
PO Box 1980, Hobbs, NM 88241-1980

State of New Mexico
Energy, Minerals & Natural Resources Department

Revised February 21, 199

instructions on back

District II
PO Drawer DD, Artesia, NM 88211-0719

OIL CONSERVATION DIVISION

Submit to Appropriate District Office

District III
1000 Rio Brazos Rd. Aztec, NM 87410

PO Box 2088
Santa Fe, NM 87504-2088

State Lease - 4 Copies

Fee Lease - 3 Copies

District IV
PO Box 2088, Santa Fe, NM 87504-2088

☐ AMENDED REPORT

WELL LOCATION AND ACREAGE DEDICATION PLAT

API Number 30-025-35774	2 Pool Code 63840	3 Pool Name Weir Drinkard
4 Property Code	5 Property Name SEMU	6 Well Number #162
7 OGRID No. 005073	8 Operator Name Conoco Inc., 10 Desta Drive, Ste. 100W, Midland, TX 79705-4500	9 Elevation 3535'

10 Surface Location

UL or ldn.	Section	Township	Range	Lot ldn	Feet from the	North/South line	Feet from the	East/West line	County
C	23	20S	37E		330	North	2310	West	Lea

11 Bottom Hole Location If Different From Surface

UL or lot no.	Section	Township	Range	Lot ldn	Feet from the	North/South line	Feet from the	East/West line	County

12 Dedicated Acres 40	13 Joint or Infill	14 Consolidation Code	15 Order No.
--------------------------	--------------------	-----------------------	--------------


NO ALLOWABLE WILL BE ASSIGNED TO THIS COMPLETION UNTIL ALL INTERESTS HAVE BEEN CONSOLIDATED
OR A NON-STANDARD UNIT HAS BEEN APPROVED BY THE DIVISION

16	2310	330	

17 OPERATOR CERTIFICATION

I hereby certify that the information contained herein is true and complete to the best of my knowledge and belief

Signature



Kay Maddox

Printed Name

Regulatory Agent

Title

May 6, 2002

Date

18 SURVEYOR CERTIFICATION

I hereby certify that the well location shown on this plat was plotted from field notes of actual surveys made by me or under my supervision, and that the same is true and correct to the best of my belief.

Date of Survey

Signature and Seal of Professional Surveyor:

Certificate Number