

DISTRICT I
1625 N. French Dr., Hobbs, NM 88240

State of New Mexico
Energy, Minerals and Natural Resources Department

Form C-101
Revised March 17, 1999
Instructions on back
Submit to appropriate District Office
State Lease - 6 Copies
Fee Lease - 5 Copies

DISTRICT II
811 South First, Artesia, NM 88210

OIL CONSERVATION DIVISION

DISTRICT III
1000 Rio Brazos Rd., Aztec, NM 87410

PO BOX 2088
Santa Fe, NM 87504-2088

DISTRICT IV
2040 South Pacheco, Santa Re, NM 8750:

AMENDED REPORT

APPLICATION FOR PERMIT TO DRILL, RE-ENTER, DEEPEN, PLUGBACK, OR ADD A ZONE

¹ Operator Name and Address Yates Petroleum Corporation 105 South Fourth Street Artesia, New Mexico 88210		² OGRID Number 025575
		³ API Number 30-025-36006
⁴ Property Code 12443	⁵ Property Name Kiwi "AKX" State	⁶ Well No. 10

⁷ Surface Location

UL or lot no.	Section	Township	Range	Lot Idn	Feet from the	North/South Line	Feet from the	East/West Line	County
K	16	22S	32E		1980'	South	1980'	West	Lea

⁸ Proposed Bottom Hole Location If Different From Surface

UL or lot no.	Section	Township	Range	Lot Idn	Feet from the	North/South Line	Feet from the	East/West Line	County
⁹ Proposed Pool 1 E. Livingston Ridge Delaware					¹⁰ Proposed Pool 2				

¹¹ Work Type Code N	¹² Well Type Code O	¹³ Cable/Rotary Rotary	¹⁴ Lease Type Code S	¹⁵ Ground Level Elevation 3719'
¹⁶ Multiple N	¹⁷ Proposed Depth 8885'	¹⁸ Formation Delaware	¹⁹ Contractor Not Determined	²⁰ Spud Date ASAP

²¹ Proposed Casing and Cement Program

Hole Size	Casing Size	Casing weight/feet	Setting Depth	Sacks of Cement	Estimated TOC
17 1/2"	13 3/8"	48#	850'	450 sx	circulated
11"	8 5/8"	32#	4600'	1400 sx	circulated
7 7/8"	5 1/2"	15.5 & 17#	TD	1000 sx	circulated

²² Describe the proposed program. If this application is to DEEPEN or PLUG BACK give the data on the present productive zone and proposed new production. Describe the blowout prevention program, if any. Use additional sheets if necessary.

Yates Petroleum Corporation proposes to drill and test the Delaware and intermediate formations. Approximately 850' of surface casing will be set and cement circulated. Approximately 4600' of intermediate casing will be set and cement circulated. If commercial, production casing will be run and cement circulated, perforated and stimulated as needed for production.

MUD PROGRAM: 0-850' FW/Native mud; 850'-4600' Brine; 4600'-7000' Cut Brine; 7000'-TD' Cut Brine/Starch.

BOPE PROGRAM: A diverter will be used on the 13 3/8" casing. A 3000# BOPE will be installed on the 8 5/8" casing and tested daily.

²³ I hereby certify that the information given above is true and complete to the best of my knowledge and belief.		OIL CONSERVATION DIVISION	
Signature: <i>Clifton R. May</i>		Approved by:	ORIGINAL SIGNED BY
Printed name: Clifton R. May		Title:	PAUL F. KAUTZ PETROLEUM ENGINEER
Title: Regulatory Agent		Approval Date:	SEP 25 2002
Date: 09/19/02	Phone: (505) 748-1471	Expiration Date:	
		Conditions of Approval Attached <input type="checkbox"/>	

Permit Expires 1 Year From Approval Date Unless Drilling Underway

Paul F. Kautz

DISTRICT II
811 South First, Artesia, NM 88210

Instruction on back
Submit to Appropriate District Office

DISTRICT III
1090 Rio Brazos Rd., Aztec, NM 87410

State Lease - 4 Copies
Fee Lease - 3 Copies

DISTRICT IV
2040 South Pacheco, Santa Fe, NM 87506

OIL CONSERVATION DIVISION

P.O. Box 2088
Santa Fe, New Mexico 87504-2088

AMENDED REPORT

WELL LOCATION AND ACREAGE DEDICATION PLAT

API Number <i>30-025-36006</i>	Pool Code <i>39366</i>	Pool Name East Livingston Ridge Delaware
Property Code <i>12443</i>	Property Name KIWI "AKX" STATE	Well Number 10
OGRID No. 025575	Operator Name YATES PETROLEUM CORPORATION	Elevation 3719

Surface Location

UL or lot No.	Section	Township	Range	Lot Idn	Feet from the	North/South line	Feet from the	East/West line	County
K	16	22S	32E		1980	SOUTH	1980	WEST	LEA

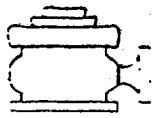
Bottom Hole Location If Different From Surface

UL or lot No.	Section	Township	Range	Lot Idn	Feet from the	North/South line	Feet from the	East/West line	County

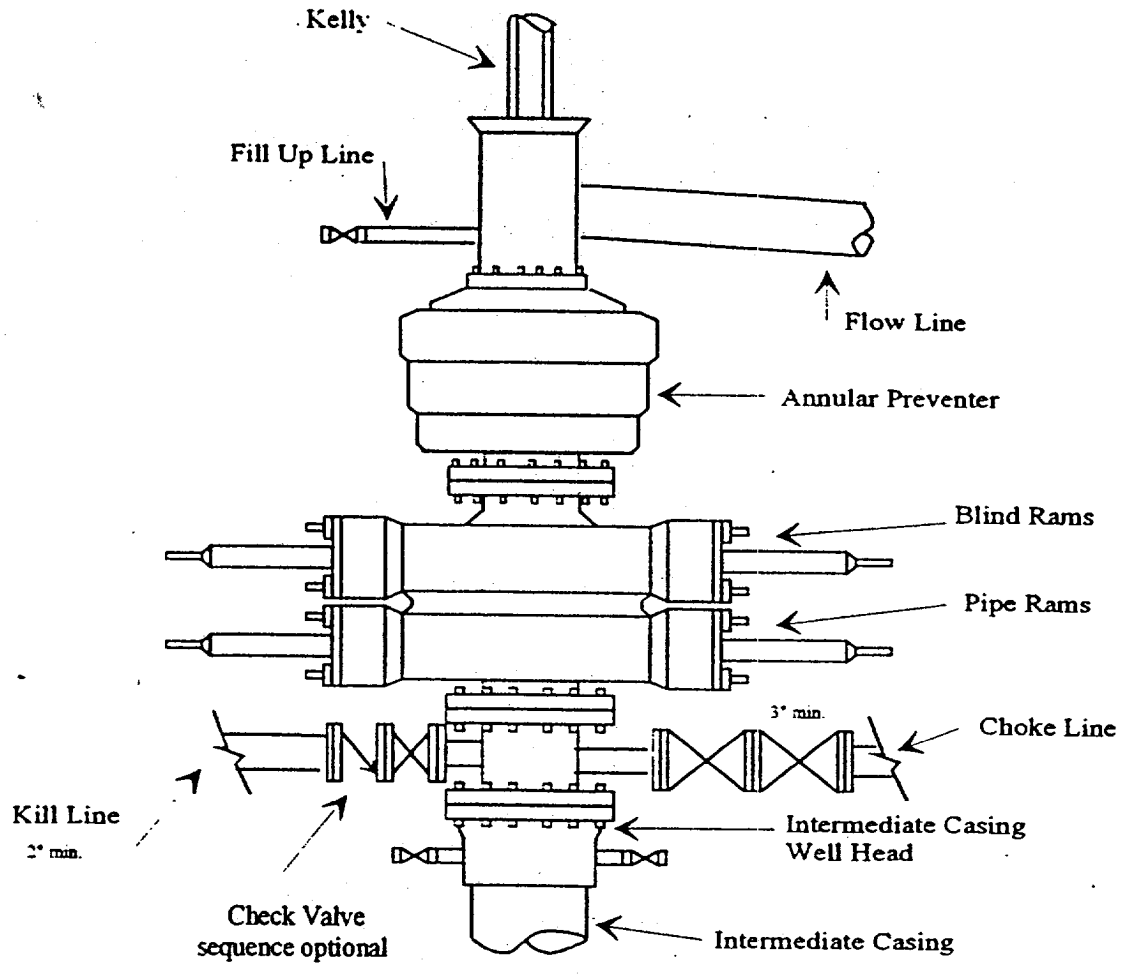
Dedicated Acres	Joint or Infill	Consolidation Code	Order No.
40			

NO ALLOWABLE WILL BE ASSIGNED TO THIS COMPLETION UNTIL ALL INTERESTS HAVE BEEN CONSOLIDATED OR A NON-STANDARD UNIT HAS BEEN APPROVED BY THE DIVISION

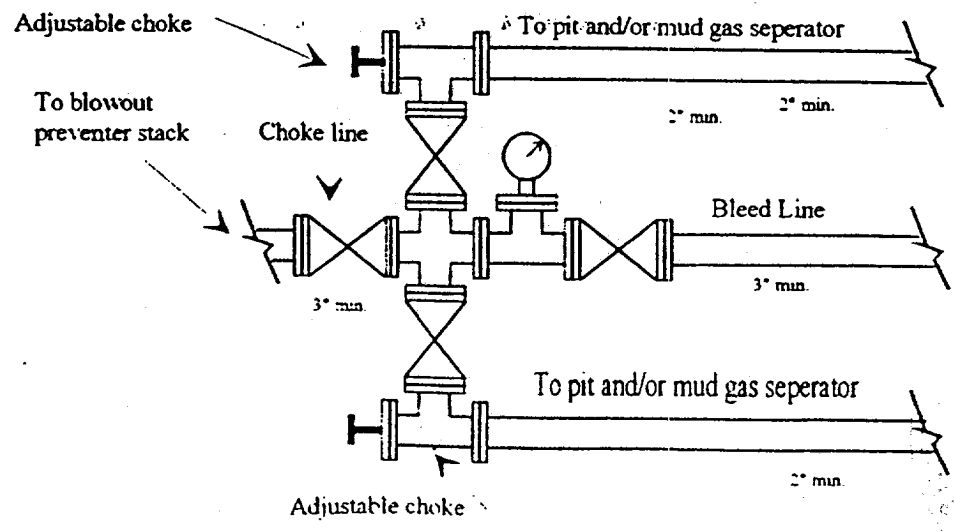
	<p>OPERATOR CERTIFICATION</p> <p>I hereby certify the the information contained herein is true and complete to the best of my knowledge and belief.</p> <p><i>Clifton R. May</i> Signature</p> <p>Clifton R. May Printed Name</p> <p>Regulatory Agent Title</p> <p>September 19, 2002 Date</p>	
	<p>SURVEYOR CERTIFICATION</p> <p>I hereby certify that the well location shown on this plat was plotted from field notes of actual surveys made by me or under my supervision, and that the same is true and correct to the best of my belief.</p> <p>9/12/2002 Date Surveyed</p> <p><i>[Signature]</i> Signature & Seal of Professional Surveyor</p> <p>THE MERRICK-JONES SURVEYING COMPANY NEW MEXICO Certificate No. 85640 L. Jones RLS 3640 KIWI 10</p>	



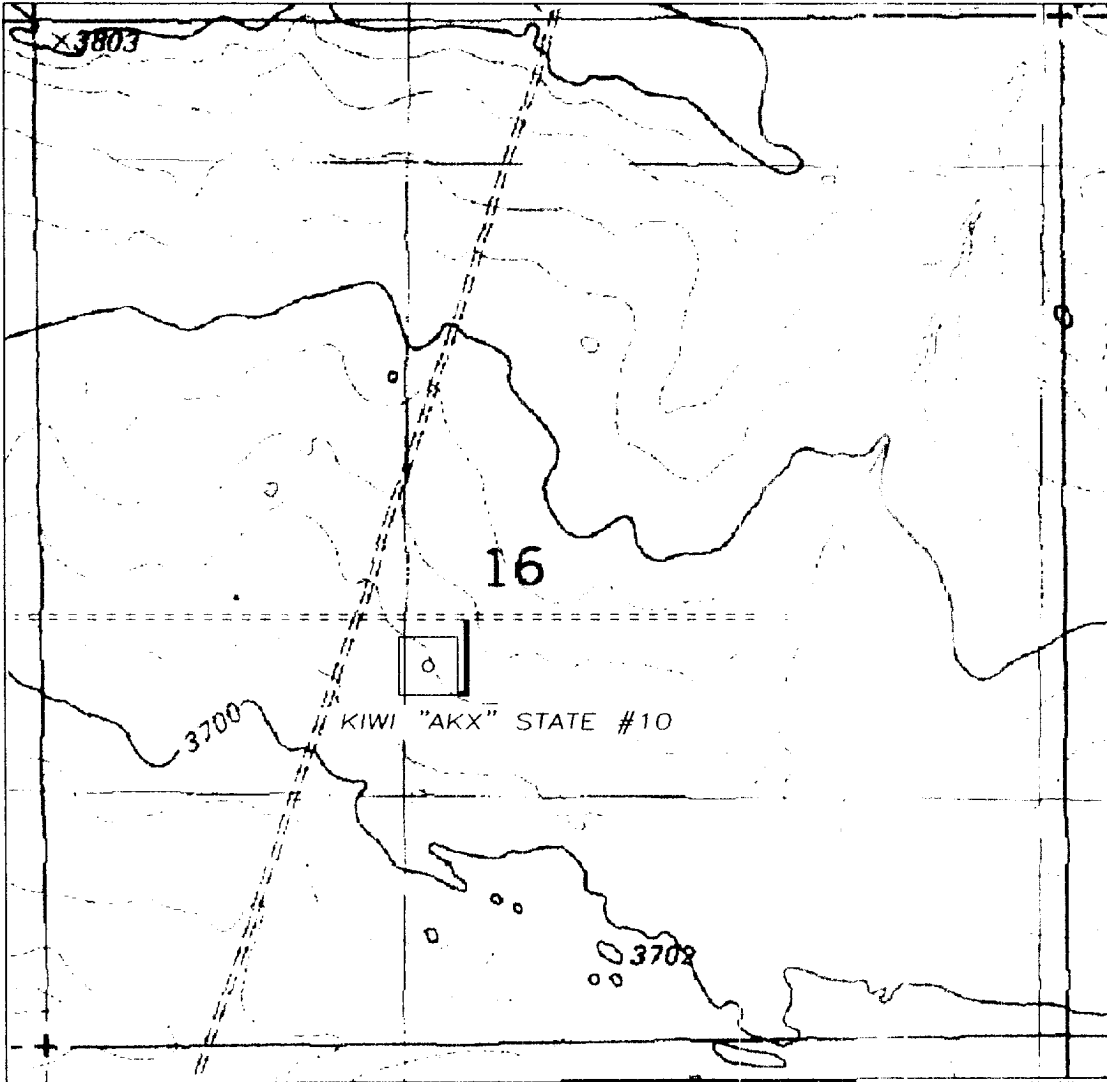
Typical 3,000 psi Pressure System Schematic
Annular with Double Ram Preventer Stack



Typical 3,000 psi choke manifold assembly with at least these minimum features



RECEIVED
 HODOS
 000
 1971



1000' 0 1000' 2000'
Scale 1" = 1000'

THE PREPARATION OF THIS PLAT AND THE PERFORMANCE OF THE SURVEY UPON WHICH IT IS BASED WERE DONE UNDER MY DIRECTION AND THE PLAT ACCURATELY DEPICTS THE RESULTS OF SAID SURVEY AND MEET THE REQUIREMENTS OF THE STANDARDS FOR LAND SURVEYS IN NEW MEXICO AS ADOPTED BY THE NEW MEXICO STATE BOARD OF REGISTRATION FOR PROFESSIONAL ENGINEERS AND LAND SURVEYORS.

Herschel L. Jones
3640
HERSCHEL L. JONES, P.E.
REGISTERED PROFESSIONAL SURVEYOR

GENERAL SURVEYING COMPANY P.O. BOX 1928
LOVINGTON, NEW MEXICO 88260

YATES PETROLEUM CORP.			
LEASE ROAD TO ACCESS THE YATES KIWI "AKX" STATE #10 WELL, LOCATED IN SECTION 16, TOWNSHIP 22 SOUTH, RANGE 32 EAST, NMPM, LEA COUNTY, NEW MEXICO.			
Survey Date: 9/2/2002	Sheet 1	of 1	Sheets
Drawn By: Ed Blevins	W.O. Number		
Date: 9/13/02	Scale 1" = 1000' KIWI 10		