

SINCLAIR OIL & GAS COMPANY  
901 Fair Building  
Fort Worth, Texas

November 25, 1955

New Mexico Oil Conservation Commission  
P. O. Box 871  
Santa Fe, New Mexico

Re: Application for a Nonstandard  
Gas Proration Unit to be  
Assigned Sinclair's State Lea  
407 Well No. 2 in the Eumont  
Gas Pool, Lea County, New Mexico

Gentlemen:

Sinclair Oil & Gas Company wishes to make this application for an Administrative Order under Order R-520 which will establish a nonstandard gas proration unit of 117.71 acres in the Eumont Gas Pool to be assigned to subject well.

Subject well was staked 1980 feet from north and west lines of Section 2-21S-35E which locates it only 571.56 feet from south line and 660 feet from the east line of the proposed nonstandard unit due to the irregular lot sizes along north of said section 2. Sinclair requests approval of this nonstandard location.

Regarding the nonstandard proration unit, Sinclair wishes to state:

1. Sinclair is the operator of the State Lea 407 Well No. 2 which is located 571.56 feet from the south line and 660 feet from the east line of Lot 6, Section 2, T-21S R-35E, Lea County, New Mexico. This well was completed on October 5, 1955 in the Yates formation of the Eumont Gas Pool and tested at 5.9 MMCF/Day.
2. The nonstandard proration unit Sinclair seeks to have assigned to subject well consists of Lots 4, 5, and 6 of Section 2-21S-35E and contains 117.71 acres.
3. The proposed unit consists of contiguous lots.
4. The proposed unit lies wholly within a single Governmental section.
5. The entire unit may reasonably be presumed to be productive of gas.
6. The length or width of the proposed unit does not exceed 5280 feet.
7. All offset operators (listed below) as defined in Order R-520, have been advised of this application by copy thereof via registered mail.
8. The leasehold interests and the royalty interests are common under this proposed unit.



New Mexico Oil Conservation Commission  
November 22, 1955  
Page 2

Sinclair believes that the granting of this application is in the interest of conservation and the protection of correlative rights. Sinclair, therefore, requests that an Administrative Order be issued for the purpose of granting this application.

Yours very truly,



J. T. Reeves  
Division Superintendent

Att: Ownership Map  
Gas Well Plat


JTR:RMA:eh

AFFIDAVIT

State of Texas  
County of Tarrant

Before me, the undersigned authority, on this day personally appeared J. T. Reeves, known to me to be the person whose name is subscribed to the above application, who, being by me duly sworn on oath, states that he is duly authorized to make the above application and that he has knowledge of the facts stated therein and that said application is true and correct to the best of his knowledge and belief.

Subscribed and sworn to before me this the 25th day of November, 1955.



R. L. Brown

Notary Public in and for  
Tarrant County, Texas

cc: Via Registered Mail

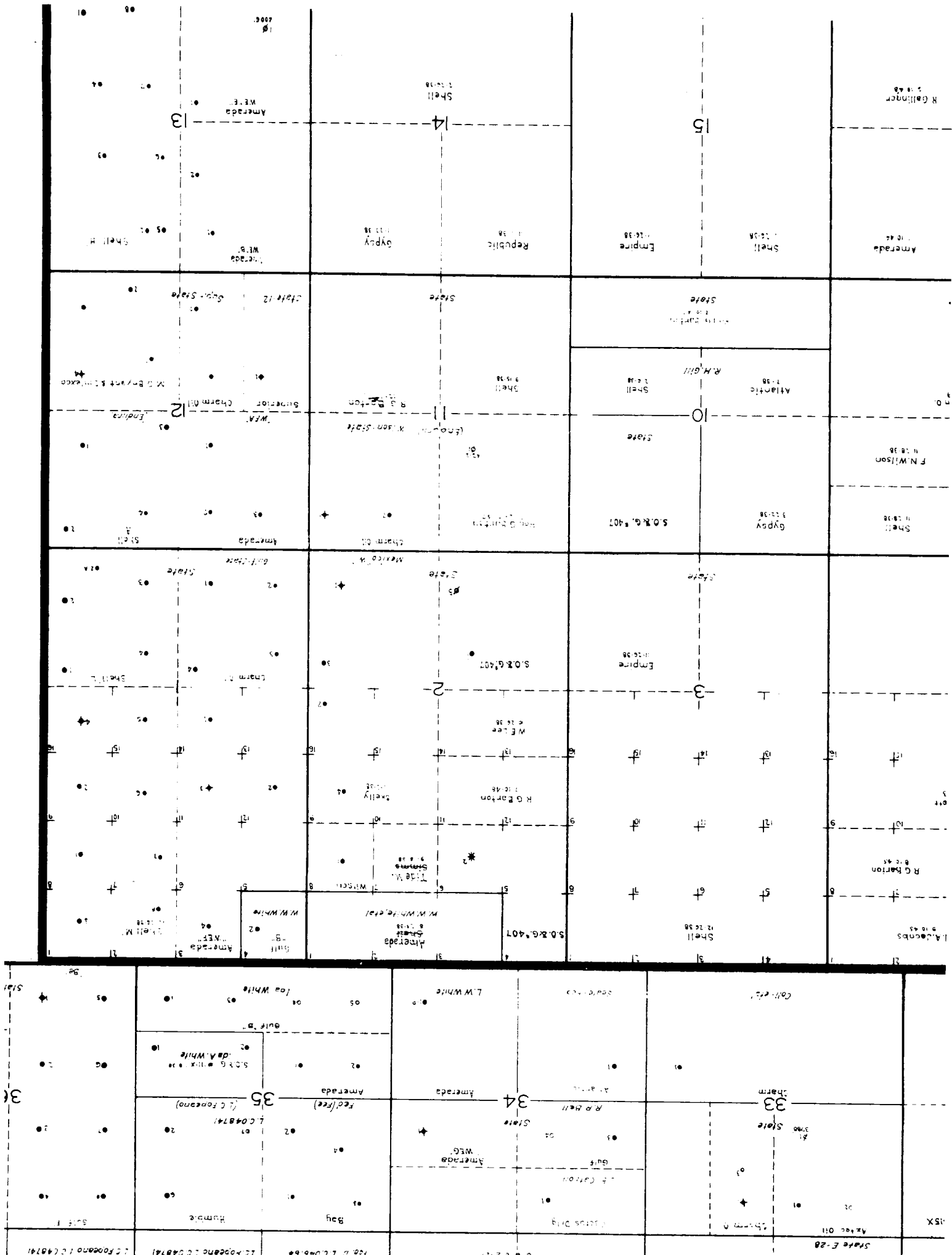
Amerada Petroleum Corporation  
Box 2040  
Tulsa, Oklahoma

Skelly Oil Company  
Box 58  
Hobbs, New Mexico


Tide Water Associated Oil Company  
Box 1404  
Houston, Texas

R. G. Barton  
Barton Courts  
Hobbs, New Mexico









OIL CONSERVATION COMMISSION

Gas Well Plat

Date November 25, 1955

Sinclair Oil & Gas Company State Lea 407 2  
Operator Lease Well No.

Name of Producing Formation Yates Pool Sumont Gas

No. Acres Dedicated to the Well 117.71

SECTION <u>2</u>	TOWNSHIP <u>21-S</u>	RANGE <u>35-S</u>
<div>LOT 4 Sinclair O &amp; G  37.71 Ac.</div>		
<div>LOT 5 40 Ac.  State Lea 407</div>	<div>LOT 6 40 Ac.  571.50' 660'</div>	

I hereby certify that the information given above is true and complete to the best of my knowledge.

1. Is this gas well a dual completion?

Yes        No X

Name J. M. Anderson  
Position Petroleum Engineer  
Representing Sinclair Oil & Gas Company  
Address Fort Worth, Texas

