

NEW MEXICO  
OIL CONSERVATION COMMISSION

Gas Well Plat

CORRECTED

Date January 11, 1955

Gulf Oil Corporation  
Operator

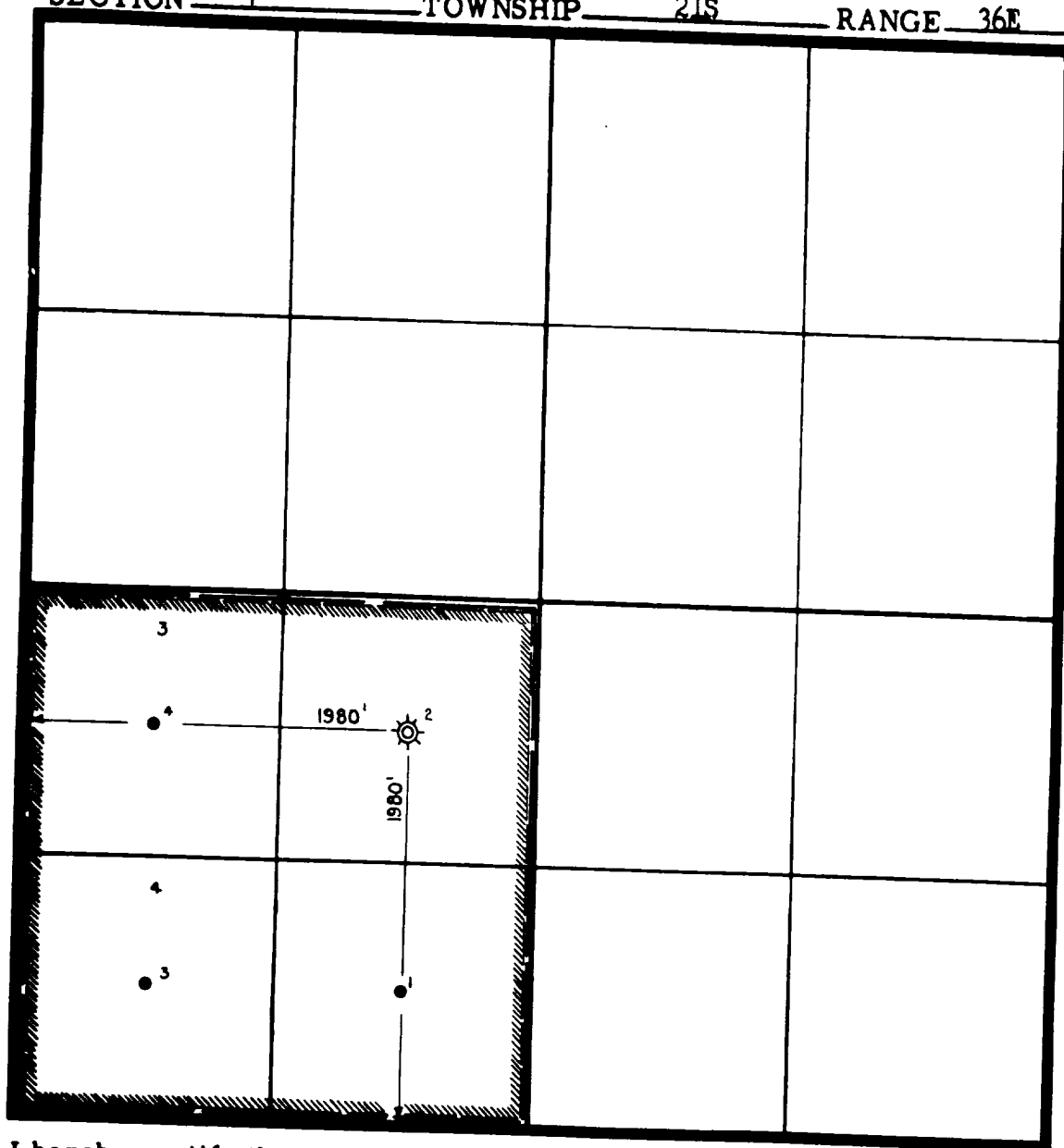
Mollie Campbell  
Lease

2: 31  
Well No.





Name of Producing Formation Queen Pool Eumont Gas

No. Acres Dedicated to the Well 150

SECTION 7 TOWNSHIP 21S RANGE 36E



I hereby certify that the information given above is true and complete to the best of my knowledge.

-  - Gas Well
-  - Oil Well
-  - Lease Line
-  - Acreage Dedicated

Name T. W. Rhoads  
Position Division Gas Engineer  
Representing Gulf Oil Corporation  
Address P. O. Box 1290, Fort Worth, Texas

## INSTRUCTIONS

1. Is this gas well a dual completion? Yes \_\_\_\_\_ No x
2. If the answer to Question 1 is Yes, are there any other  
dually completed wells within the dedicated acreage?  
Yes \_\_\_\_\_ No \_\_\_\_\_

A separate plat must be filed for each gas well, outlining the area dedicated to such well and showing the location of all other wells (oil and gas) within the outlined area.

Mail in duplicate to the district office for the district in which the well is located.