

Federal 160, No. All distances must be from the outer boundaries of the Section.

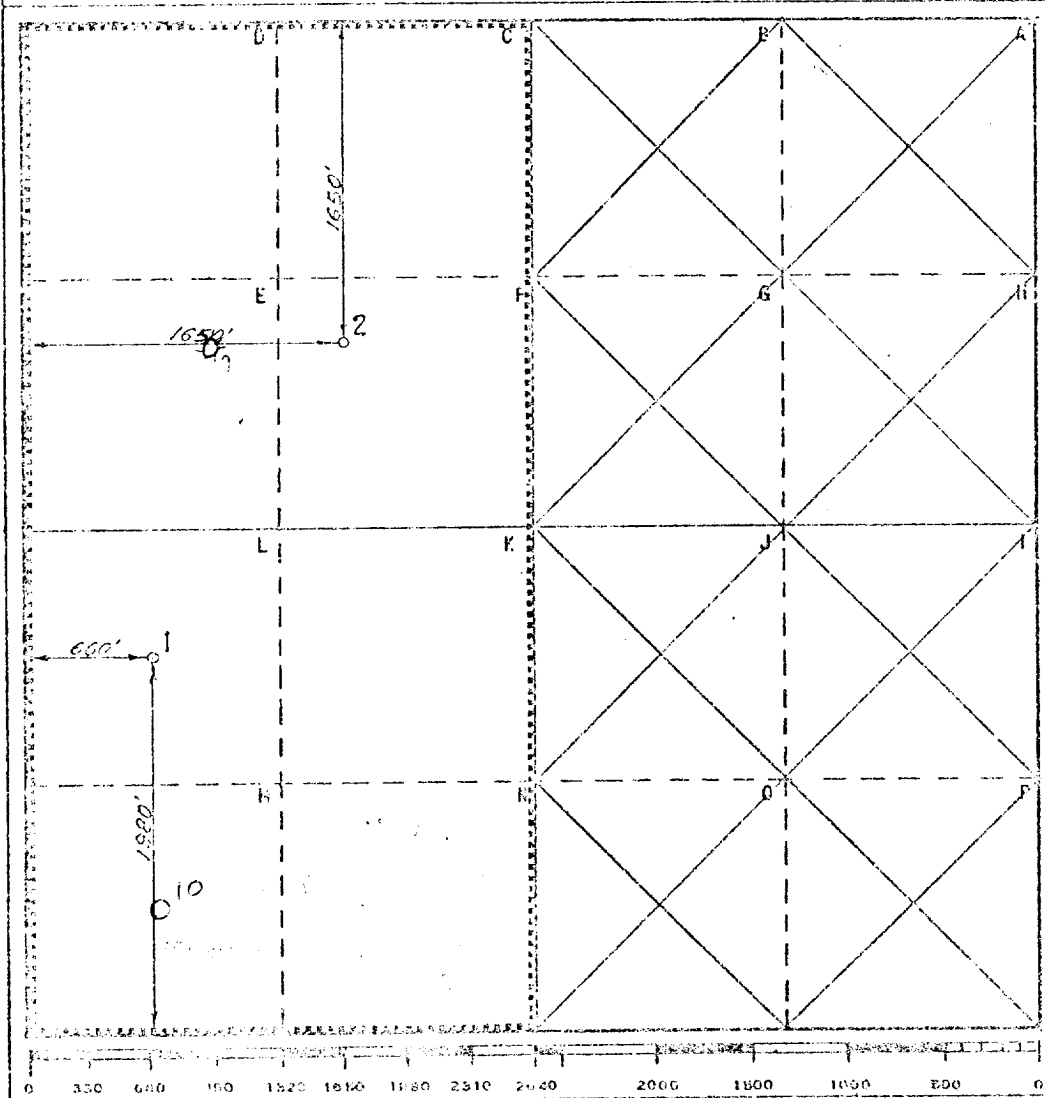
Operator Exxon Corporation			Lease A. J. Adkins, Corp.		Well No. 1
Unit Letter L	Section 10	Township 21 S	Range 36 E	County Lea	
Actual Footage Location of Well: 1550 feet from the South line and 550 feet from the West line					
Ground Level Elev: 3550	Producing Formation Queen (Gas)	Pool Eumont	Dedicated Acreage: 320 Acres		

1. Outline the acreage dedicated to the subject well by colored pencil or hatchure marks on the plat below.
2. If more than one lease is dedicated to the well, outline each and identify the ownership thereof (both as to working interest and royalty).
3. If more than one lease of different ownership is dedicated to the well, have the interests of all owners been consolidated by communitization, unitization, force-pooling, etc?

☒ Yes ☐ No If answer is "yes," type of consolidation Unitization

If answer is "no," list the owners and tract descriptions which have actually been consolidated. (Use reverse side of this form if necessary.)

No allowable will be assigned to the well until all interests have been consolidated (by communitization, unitization, forced-pooling, or otherwise) or until a non-standard unit, eliminating such interests, has been approved by the Commission.



CERTIFICATION

I hereby certify that the information contained herein is true and complete to the best of my knowledge and belief.

Name
Michael R. King
Position
Production Specialist
Company Exxon Corporation
Box 1000 Midland, Texas
Date
11-1-79

I hereby certify that the well location shown on this plat was plotted from field notes of actual surveys made by me or under my supervision, and that the same is true and correct to the best of my knowledge and belief.

Date Surveyed
4-2-36
Registered Professional Engineer
and/or Land Surveyor

Michael R. King
Certificate No.
1382

RECEIVED

NOV - 7 1979

O.C.D. HOBBS, OFFICE

Exxon Lse. No. 14569

NEW MEXICO OIL CONSERVATION COMMISSION

Form C-102
Supersedes C-128
Effective 1-1-65

State Lse. No. _____

WELL LOCATION AND ACREAGE DEDICATION PLAT

Federal Lse. No. _____

All distances must be from the outer boundaries of the Section.

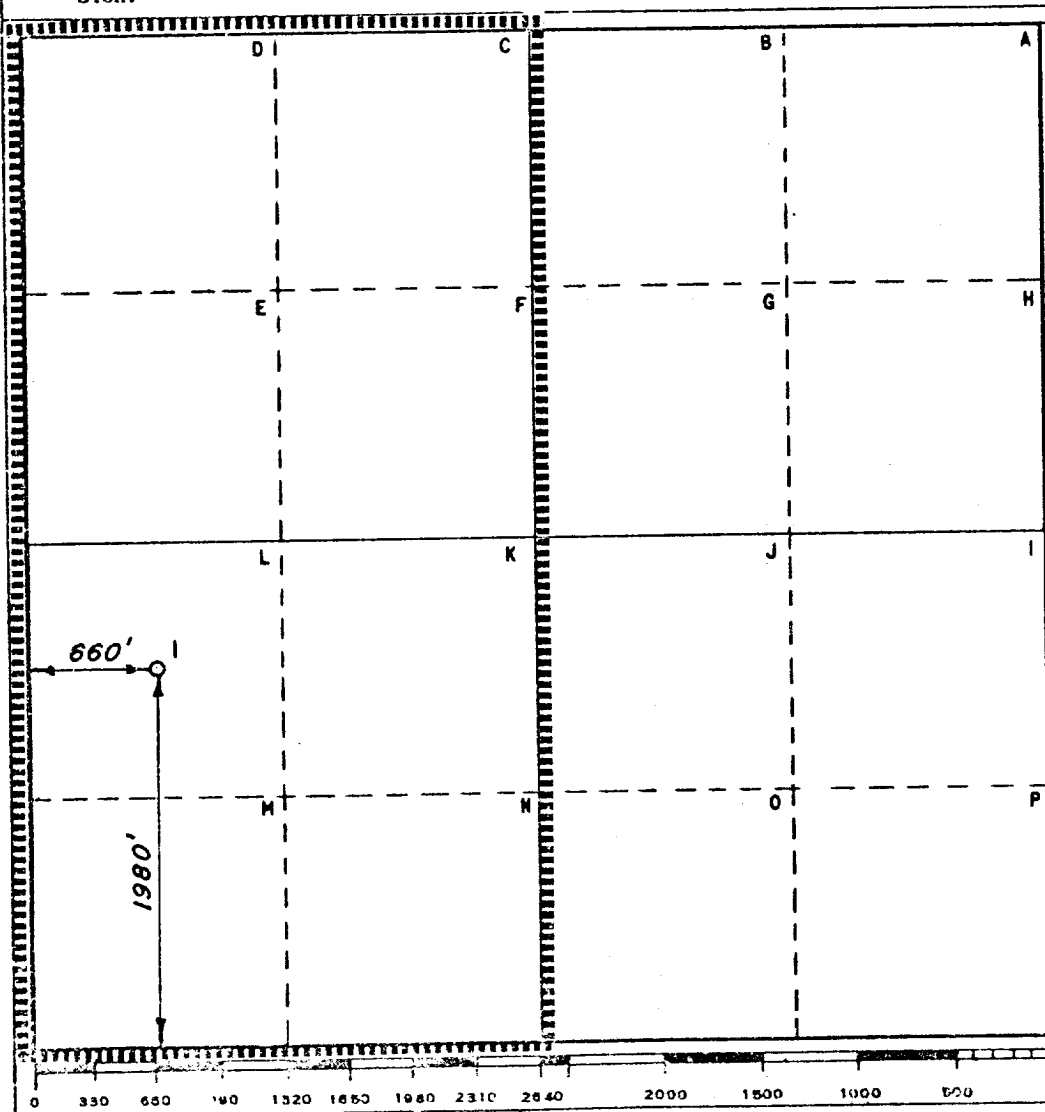
Operator Exxon Corporation		Lease A. J. ADKINS UNIT		Well No. 1
Unit Letter "L"	Section 10	Township T-21-S	Range R-36-E	County LEA
Actual Footage Location of Well: 1980 feet from the SOUTH line and 660 feet from the WEST line				
Ground Level Elev. 3554	Producing Formation QUEEN GAS	Pool EUMONT	Dedicated Acreage: 320 Acres	

1. Outline the acreage dedicated to the subject well by colored pencil or hachure marks on the plat below.
2. If more than one lease is dedicated to the well, outline each and identify the ownership thereof (both as to working interest and royalty).
3. If more than one lease of different ownership is dedicated to the well, have the interests of all owners been consolidated by communitization, unitization, force-pooling, etc?

☒ Yes ☐ No If answer is "yes," type of consolidation UNITIZATION

If answer is "no," list the owners and tract descriptions which have actually been consolidated. (Use reverse side of this form if necessary.) _____

No allowable will be assigned to the well until all interests have been consolidated (by communitization, unitization, forced-pooling, or otherwise) or until a non-standard unit, eliminating such interests, has been approved by the Commission.



CERTIFICATION

I hereby certify that the information contained herein is true and complete to the best of my knowledge and belief.

Name A. L. Clemmer

Position Proration Specialist

Company Exxon Corporation
Box 1600 Midland, Texas

Date 9-20-74

I hereby certify that the well location shown on this plat was plotted from field notes of actual surveys made by me or under my supervision, and that the same is true and correct to the best of my knowledge and belief.

Date Surveyed 9-20-74

Registered Professional Engineer
and/or Land Surveyor

W. S. Hesterfeld
Certificate No. 1382

16 Miles SW of HOBBS, New Mexico

C.E. Sec. File No. A-6849

NEW MEXICO
OIL CONSERVATION COMMISSION

Gas Well Plat


Date 8-17-55

HUMBLE OIL & REFINING CO. A. J. ADKINS 4
Operator Lease Well No.

Name of Producing Formation QUEEN Pool EUMONT GAS

No. Acres Dedicated to the Well 280

SECTION 10 TOWNSHIP 21-S RANGE 36-E



I hereby certify that the information given above is true and complete to the best of my knowledge.

1. Is this gas well a dual completion? Yes No
2. Are there any other dually completed wells within the dedicated acreage? Yes No

Name H. P. Stensley
Position ASST. DIVISION SUPERINTENDENT
Representing HUMBLE OIL & REFINING CO.
Address BOX 1600 MIDLAND, TEXAS

(over)

WT-A 1608

**NEW MEXICO
OIL CONSERVATION COMMISSION**

Gas Well Plat

Date 11-12-53

HUMBLE OIL & REFINING CO.

A. J. ADKINS

4

Operator

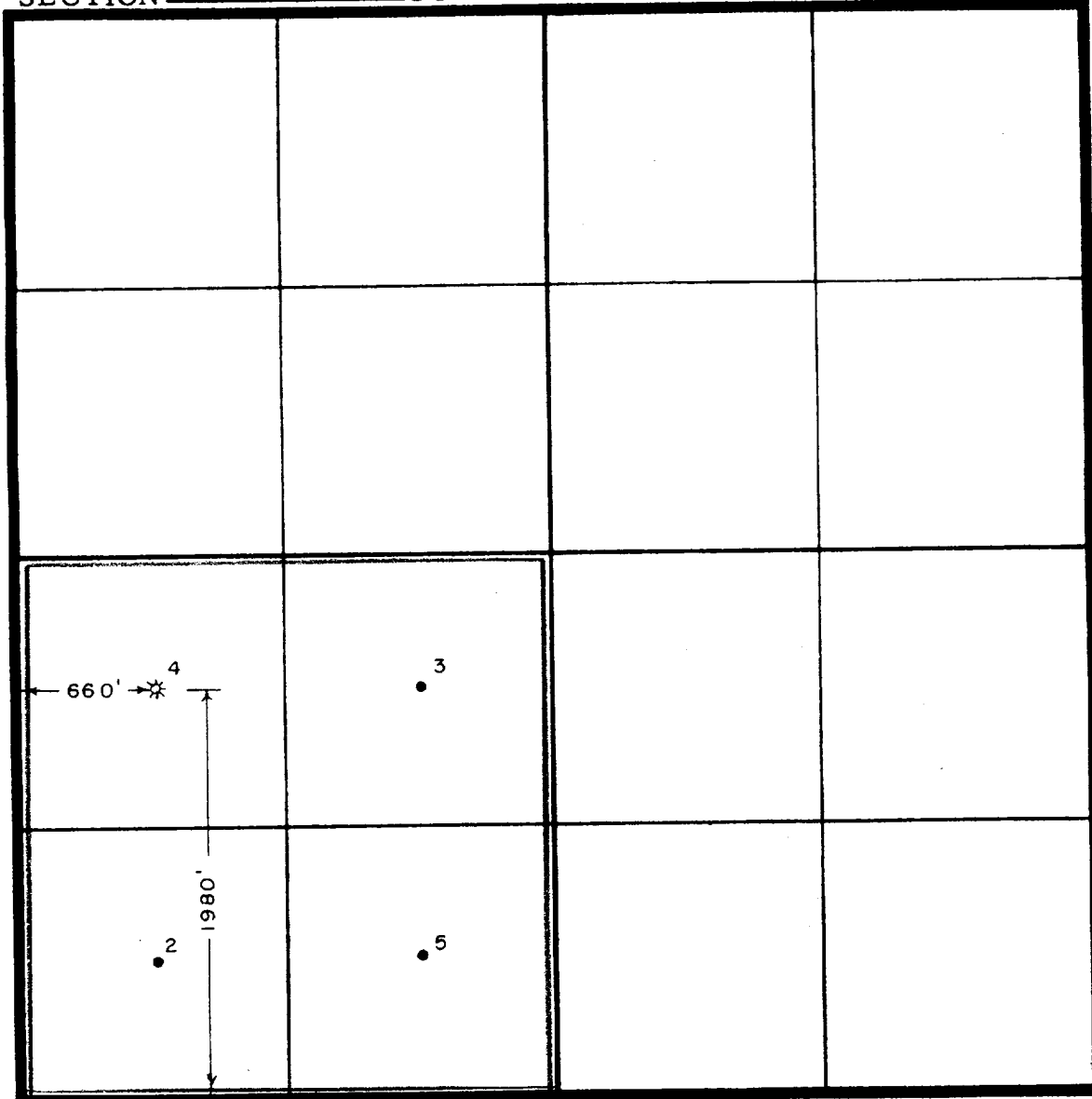
Lease

Well No.

Name of Producing Formation QUEEN Pool EUMONT

No. Acres Dedicated to the Well 160

SECTION 10 TOWNSHIP 21-S RANGE 36-E



I hereby certify that the information given above is true and complete to the best of my knowledge.

1. Is this gas well a dual completion? Yes No
2. Are there any other dually completed wells within the dedicated acreage? Yes No

Name [Signature]
 Position Asst. Division Superintendent
 Representing Humble Oil & Refining Co.
 Address Box 1600 - Midland, Texas

(over)

